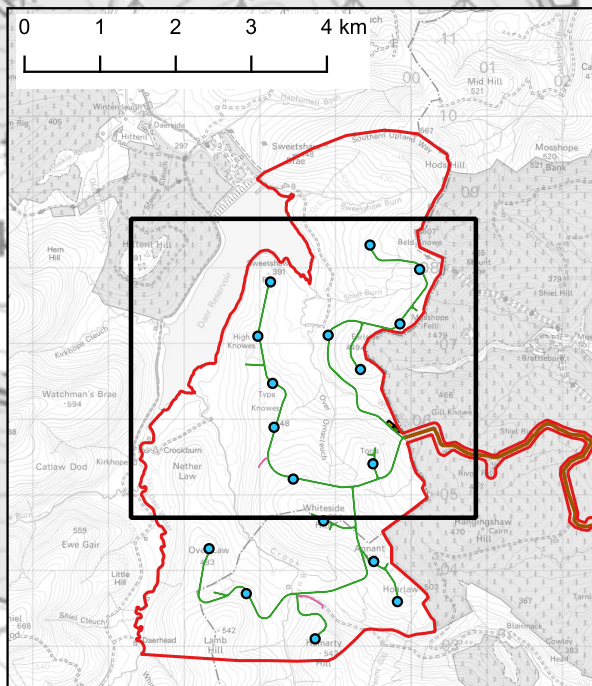


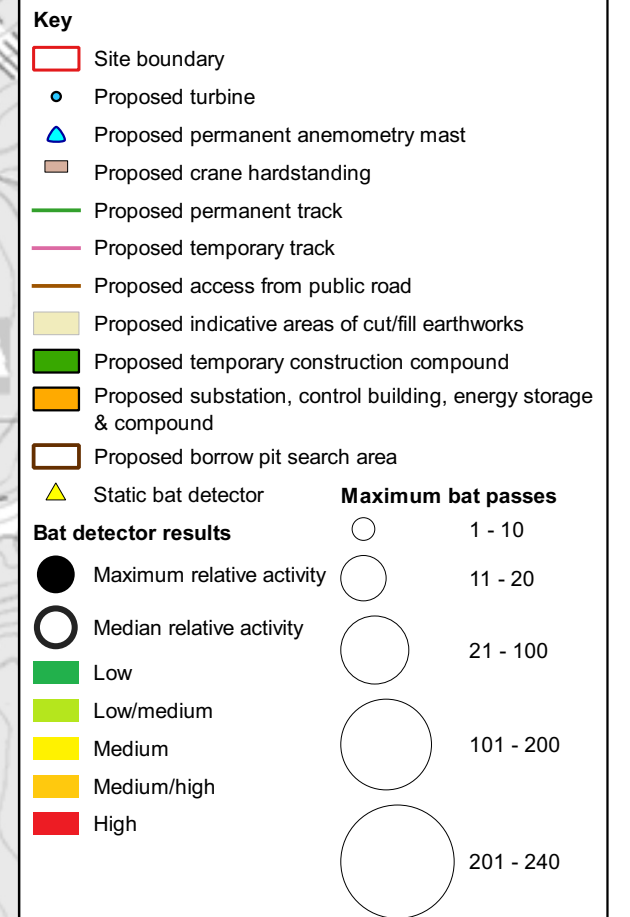
298000

300000



Project:
Daer Wind Farm, South Lanarkshire/Dumfries & Galloway


Title:
Figure 6.5b: Bat Detector Results 2019 - Soprano Pipistrelle



© Crown Copyright 2021. All rights reserved. Ordnance Survey Licence 0100031673.

Scale @ A3: 1:15,000

Coordinate System: British National Grid



Date: 29-01-21 | Prepared by: AE | Checked by: ND

Ref: GB200492_M_146_A | Layout: 070720_17t_A

Drawing by:
 The Natural Power Consultants Limited
 The Green House
 Forrest Estate, Dalry
 Castle Douglas, DG7 3XS, UK
 Tel: +44 (0)1644 430008
 Fax: +44 (0)845 299 1236
 Email: sayhello@naturalpower.com
 www.naturalpower.com



Notes: a) Information on this plan is directly reproduced from digital and other material from different sources. Minor discrepancies may therefore occur. Where further clarification is considered necessary, this is noted through the use of text boxes on the plan itself. b) For the avoidance of doubt and unless otherwise stated: 1. this plan should be used for identification purposes only, unless otherwise stated in accompanying documentation. 2. The Natural Power Consultants Limited accepts no responsibility for the accuracy of data supplied by third parties. 3. The Natural Power Consultants Limited accepts no liability for any use which is made of this plan by a party other than its client. No third party who gains access to this plan shall have any claim against The Natural Power Consultants Limited in respect of its contents. 4. Where a line recorded in the key demarcates a boundary on this plan, the boundary edge is the outside edge of the line. 5. Where a line or feature recorded in the key of this plan is also shown as a line or feature by the Ordnance Survey, and that line or feature is located in a different position on the ground than shown by the Ordnance Survey, then the line or feature shall be deemed to follow the position as existing on the ground.