

everpower™








### Baron Winds Project

Towns of Avoca, Cohocton, Dansville, Fremont, Howard, and Wayland - Steuben County

**Figure 5: Groundwater Aquifers**

August 2016

- Notes: 1. Basemap: Hillshade derived from USGS 10-meter resolution DEM; ESRI StreetMap North America, 2008.  
 2. Aquifer Data Sources: Primary Aquifers - NYSDEC, 2011; Principal Aquifers - NYSDEC, 2008.  
 3. This is a color graphic. Reproduction in grayscale may misrepresent the data.

-  Primary Aquifer
-  Principal Aquifer
-  Facility Area
-  City or Village Boundary
-  Town Boundary