

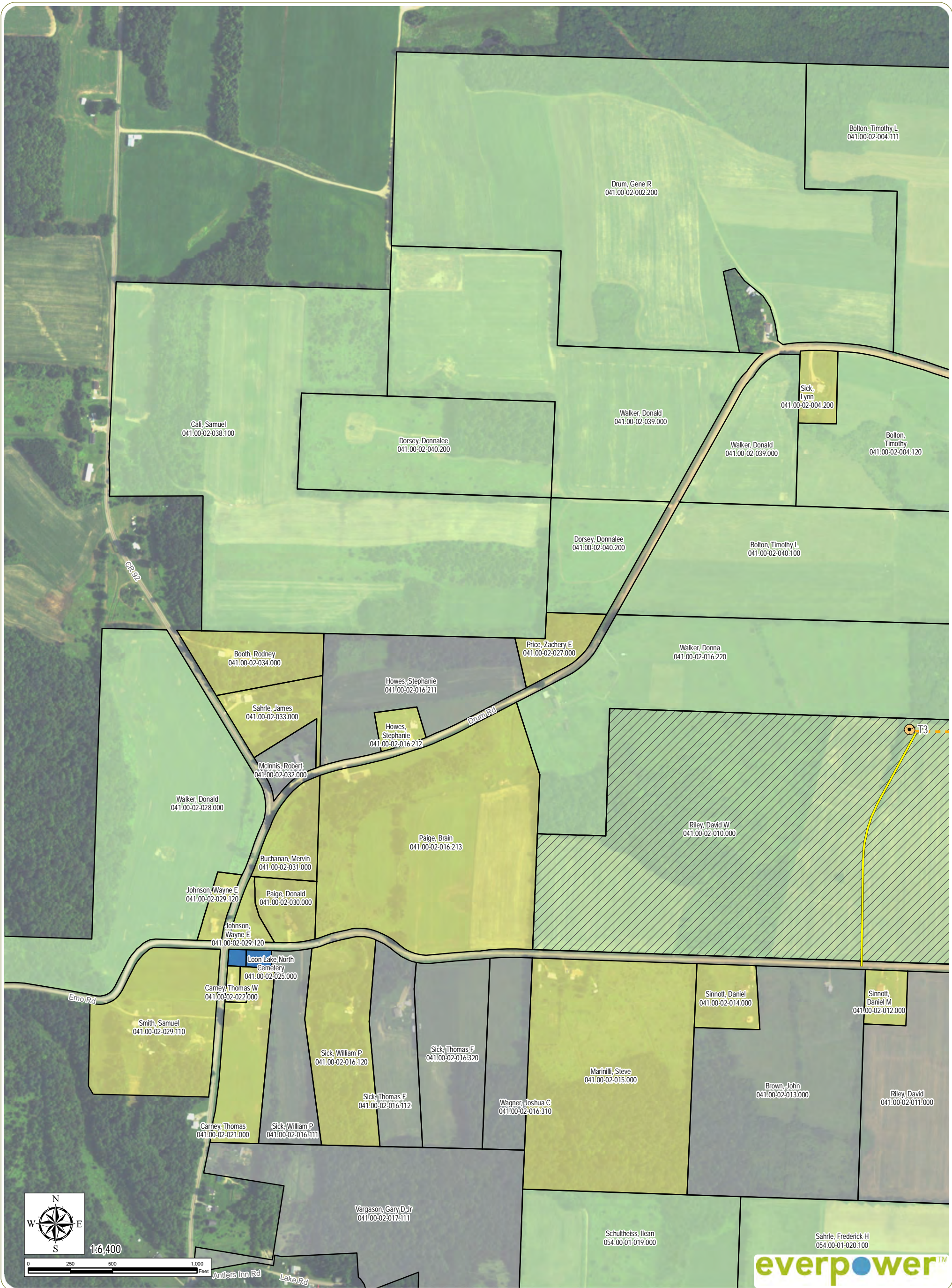
Baron Winds Project
 Towns of Cohocton, Dansville, Fremont, and
 Wayland - Steuben County, New York

Article 10 Application
 Figure 4-4: Tax Parcels
 Index Sheet

Notes: 1. Basemap: ESRI StreetMap North America, 2008. 2. This map was generated in ArcMap on November 20, 2017.
 3. This is a color graphic. Reproduction in grayscale may misrepresent the data.

- Wind Turbine
- Permanent Met Tower
- Buried Collection Line
- Overhead Collection Line
- Access Road
- Laydown Yard
- O&M Building
- Collector Substation
- POI Substation
- Facility Site
- City/Village Boundary
- Town Boundary
- Sheet Index





Baron Winds Project
 Towns of Cohocton, Dansville, Fremont, and
 Wayland - Steuben County, New York

Article 10 Application
 Figure 4-4: Tax Parcels



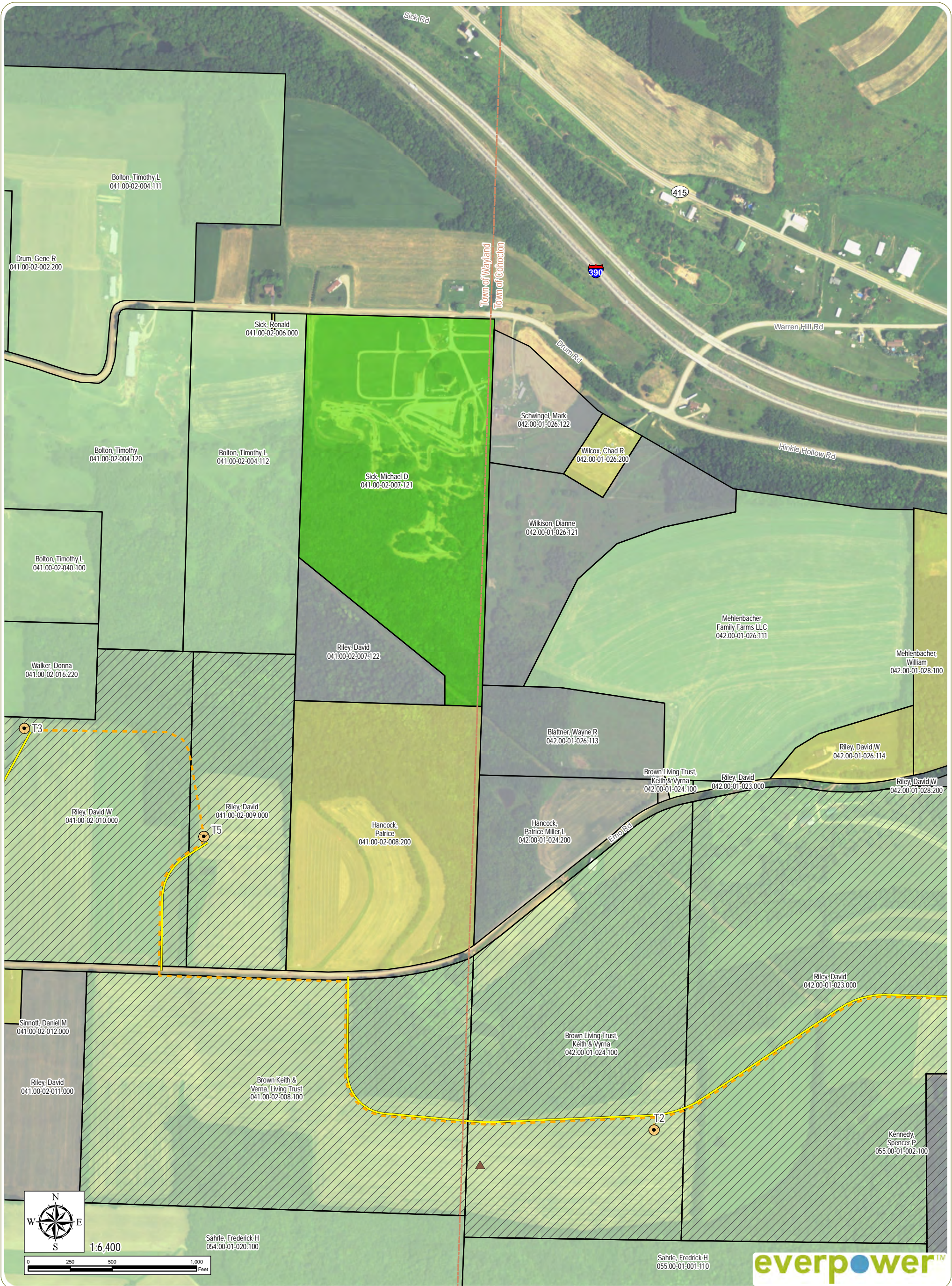
Sheet 1 of 35

Notes: 1. Basemap: ESRI ArcGIS Online "World Imagery" map service; Steuben County parcel data. 2. This map was generated in ArcMap on November 21, 2017. 3. This is a color graphic. Reproduction in grayscale may misrepresent the data.

- | | | | |
|--------------------------|---|-----------------------|---|
| Wind Turbine | O&M Building | City/Village Boundary | Wild, Forested, Conservation Lands & Public Parks |
| Permanent Met Tower | Collector Substation | Town Boundary | Recreation & Entertainment |
| Buried Collection Line | POI Substation | Land Use | Commercial |
| Overhead Collection Line | Facility Parcel | Uncategorized | Community Services |
| Access Road | Parcel within 2,000 feet of Facility Parcel | Vacant Land | Industrial |
| Laydown Yard | | Residential | Public Services |
| | | Agricultural | |



www.edrdpc.com



Baron Winds Project
 Towns of Cohocton, Dansville, Fremont, and
 Wayland - Steuben County, New York

Article 10 Application
 Figure 4-4: Tax Parcels

Sheet 2 of 35

Notes: 1. Basemap: ESRI ArcGIS Online "World Imagery" map service; Steuben County parcel data. 2. This map was generated in ArcMap on November 21, 2017. 3. This is a color graphic. Reproduction in grayscale may misrepresent the data.

- | | | | |
|--|---|--|--|
| <ul style="list-style-type: none"> Wind Turbine Permanent Met Tower Buried Collection Line Overhead Collection Line Access Road Laydown Yard | <ul style="list-style-type: none"> O&M Building Collector Substation POI Substation Facility Parcel Parcel within 2,000 feet of Facility Parcel | <ul style="list-style-type: none"> City/Village Boundary Town Boundary <p>Land Use</p> <ul style="list-style-type: none"> Uncategorized Vacant Land Residential Agricultural | <ul style="list-style-type: none"> Wild, Forested, Conservation Lands & Public Parks Recreation & Entertainment Commercial Community Services Industrial Public Services |
|--|---|--|--|



www.edrdpc.com



Baron Winds Project
 Towns of Cohocton, Dansville, Fremont, and
 Wayland - Steuben County, New York

Article 10 Application
 Figure 4-4: Tax Parcels



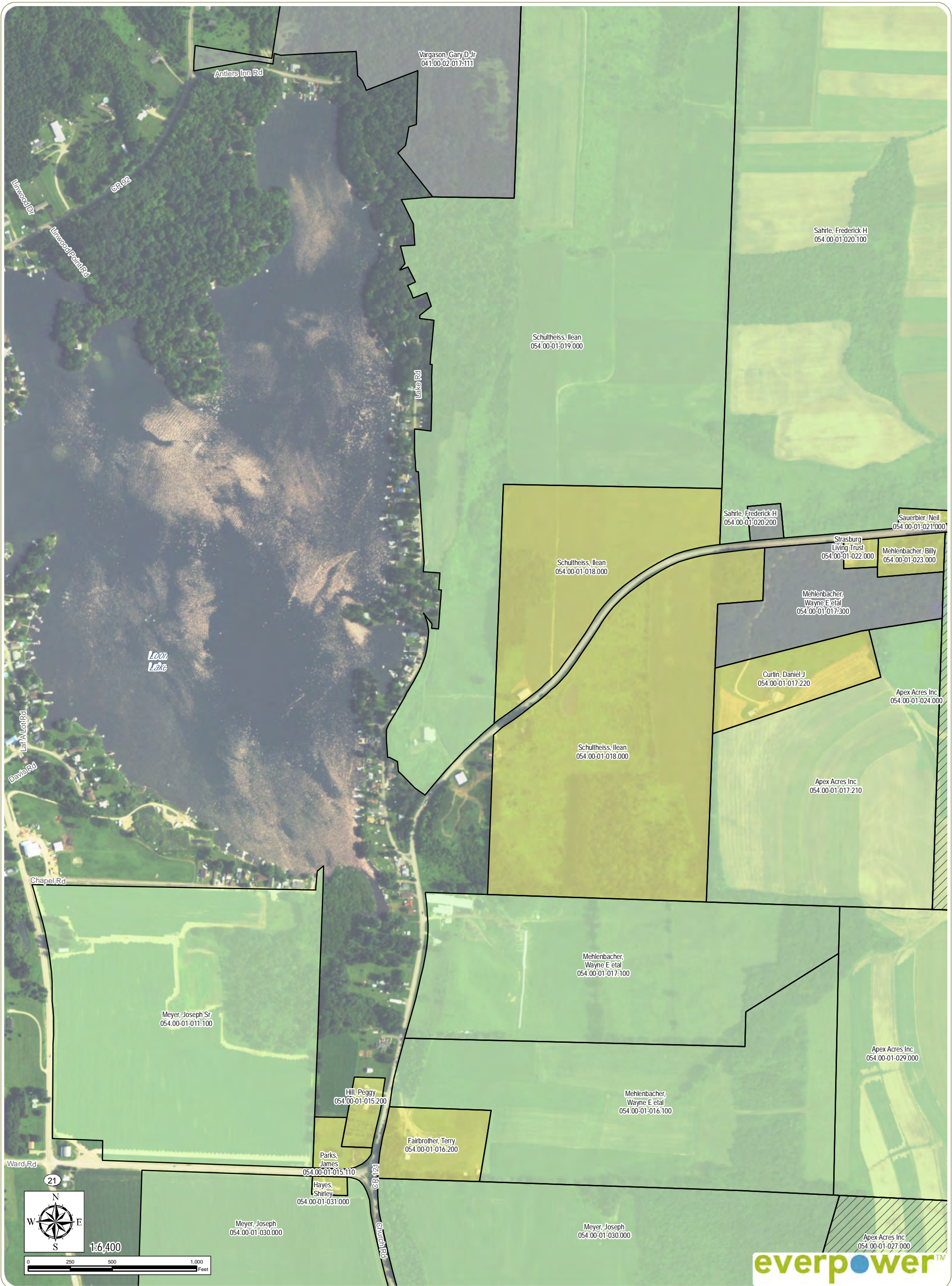
Sheet 3 of 35

Notes: 1. Basemap: ESRI ArcGIS Online "World Imagery" map service; Steuben County parcel data. 2. This map was generated in ArcMap on November 21, 2017. 3. This is a color graphic. Reproduction in grayscale may misrepresent the data.

- | | | | |
|--------------------------|---|-----------------------|---|
| Wind Turbine | O&M Building | City/Village Boundary | Wild, Forested, Conservation Lands & Public Parks |
| Permanent Met Tower | Collector Substation | Town Boundary | Recreation & Entertainment |
| Buried Collection Line | POI Substation | Land Use | Commercial |
| Overhead Collection Line | Facility Parcel | Uncategorized | Community Services |
| Access Road | Parcel within 2,000 feet of Facility Parcel | Vacant Land | Industrial |
| Laydown Yard | | Residential | Public Services |
| | | Agricultural | |



www.edrdpc.com



Baron Winds Project
 Towns of Cohocton, Dansville, Fremont, and
 Wayland - Steuben County, New York

Article 10 Application
 Figure 4-4: Tax Parcels



Sheet 4 of 35

Notes: 1. Basemap: ESRI ArcGIS Online "World Imagery" map service; Steuben County parcel data. 2. This map was generated in ArcMap on November 21, 2017. 3. This is a color graphic. Reproduction in grayscale may misrepresent the data.

- | | | | |
|--|---|--|--|
| <ul style="list-style-type: none"> Wind Turbine Permanent Met Tower Buried Collection Line Overhead Collection Line Access Road Laydown Yard | <ul style="list-style-type: none"> O&M Building Collector Substation POI Substation Facility Parcel Parcel within 2,000 feet of Facility Parcel | <ul style="list-style-type: none"> City/Village Boundary Town Boundary <p>Land Use</p> <ul style="list-style-type: none"> Uncategorized Vacant Land Residential Agricultural | <ul style="list-style-type: none"> Wild, Forested, Conservation Lands & Public Parks Recreation & Entertainment Commercial Community Services Industrial Public Services |
|--|---|--|--|



www.edrdpc.com



Baron Winds Project Towns of Cohocton, Dansville, Fremont, and Wayland - Steuben County, New York

Article 10 Application Figure 4-4: Tax Parcels



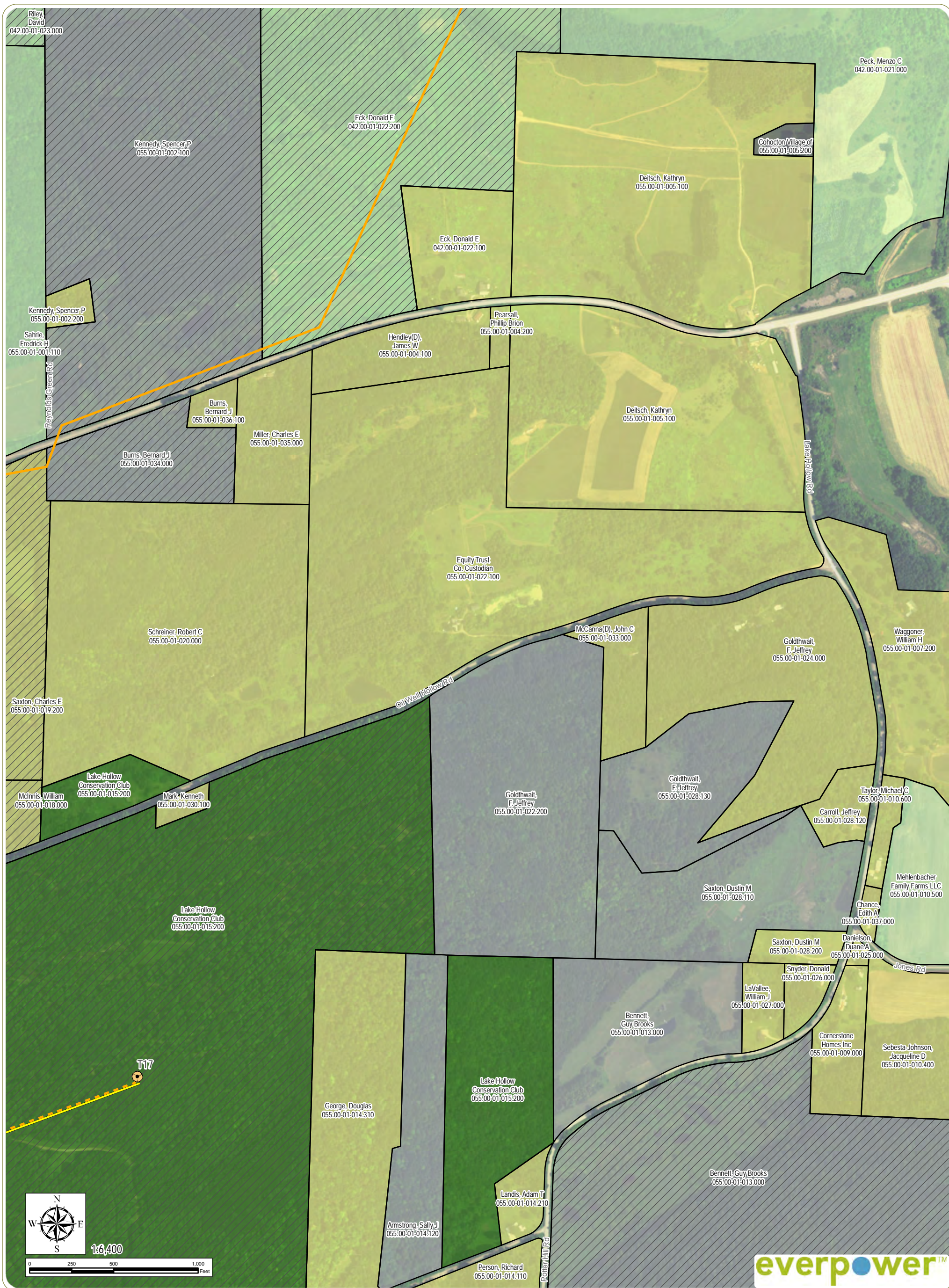
Sheet 5 of 35

Notes: 1. Basemap: ESRI ArcGIS Online "World Imagery" map service; Steuben County parcel data. 2. This map was generated in ArcMap on November 21, 2017. 3. This is a color graphic. Reproduction in grayscale may misrepresent the data.

- | | | | |
|--------------------------|---|-----------------------|---|
| Wind Turbine | O&M Building | City/Village Boundary | Wild, Forested, Conservation Lands & Public Parks |
| Permanent Met Tower | Collector Substation | Town Boundary | Recreation & Entertainment |
| Buried Collection Line | POI Substation | Land Use | Commercial |
| Overhead Collection Line | Facility Parcel | Uncategorized | Community Services |
| Access Road | Parcel within 2,000 feet of Facility Parcel | Vacant Land | Industrial |
| Laydown Yard | | Residential | Public Services |
| | | Agricultural | |



www.edrdpc.com



Baron Winds Project
 Towns of Cohocton, Dansville, Fremont, and
 Wayland - Steuben County, New York

Article 10 Application
 Figure 4-4: Tax Parcels

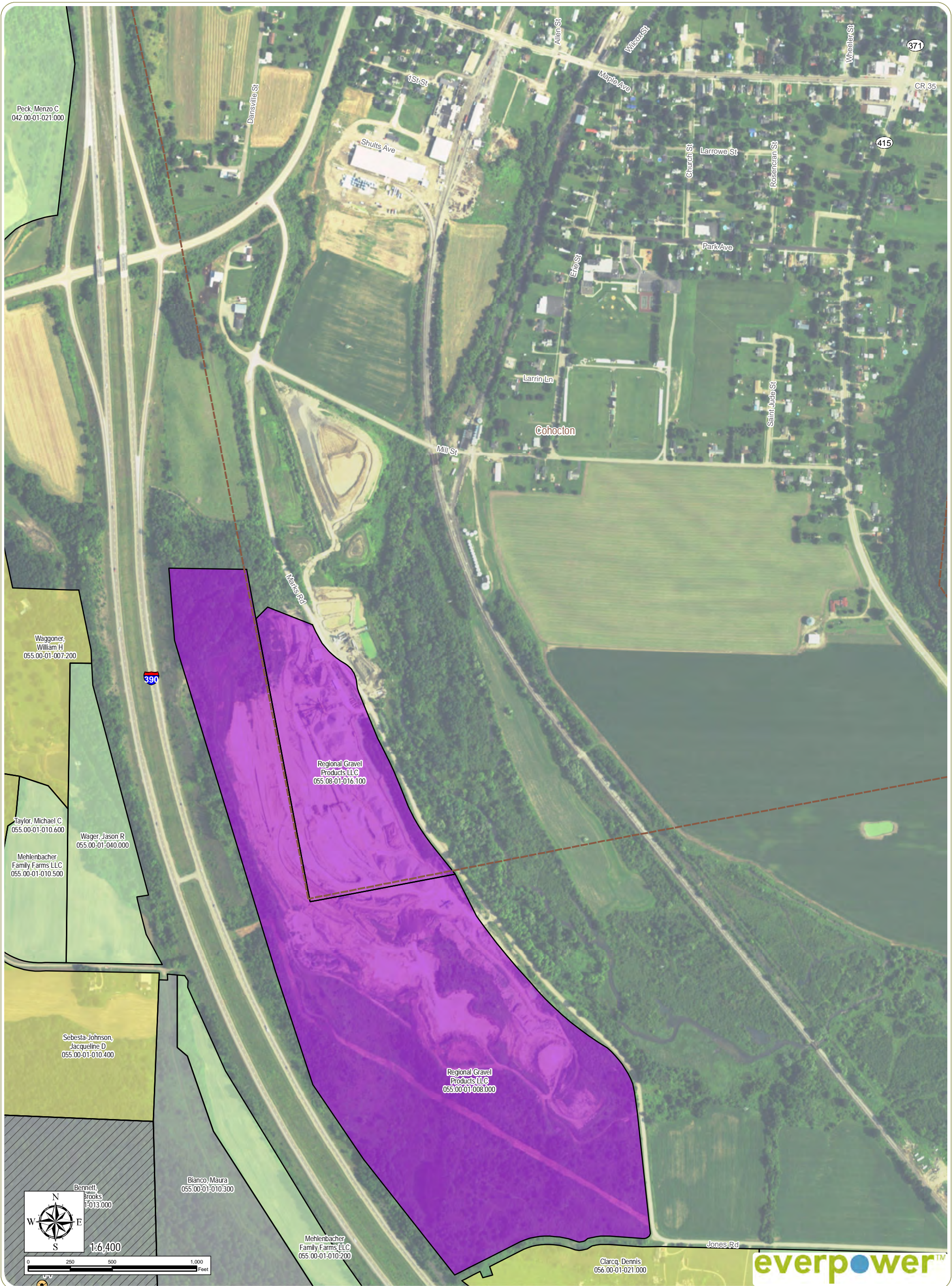
Sheet 6 of 35

Notes: 1. Basemap: ESRI ArcGIS Online "World Imagery" map service; Steuben County parcel data. 2. This map was generated in ArcMap on November 21, 2017. 3. This is a color graphic. Reproduction in grayscale may misrepresent the data.

- | | | | |
|--------------------------|---|-----------------------|---|
| Wind Turbine | O&M Building | City/Village Boundary | Wild, Forested, Conservation Lands & Public Parks |
| Permanent Met Tower | Collector Substation | Town Boundary | Recreation & Entertainment |
| Buried Collection Line | POI Substation | Land Use | Commercial |
| Overhead Collection Line | Facility Parcel | Uncategorized | Community Services |
| Access Road | Parcel within 2,000 feet of Facility Parcel | Vacant Land | Industrial |
| Laydown Yard | | Residential | Public Services |
| | | Agricultural | |



www.edrdpc.com



Baron Winds Project

Towns of Cohocton, Dansville, Fremont, and Wayland - Steuben County, New York

Article 10 Application

Figure 4-4: Tax Parcels



Sheet 7 of 35

Notes: 1. Basemap: ESRI ArcGIS Online "World Imagery" map service; Steuben County parcel data. 2. This map was generated in ArcMap on November 21, 2017. 3. This is a color graphic. Reproduction in grayscale may misrepresent the data.

- | | | | |
|--------------------------|---|-----------------------|---|
| Wind Turbine | O&M Building | City/Village Boundary | Wild, Forested, Conservation Lands & Public Parks |
| Permanent Met Tower | Collector Substation | Town Boundary | Recreation & Entertainment |
| Buried Collection Line | POI Substation | Land Use | Commercial |
| Overhead Collection Line | Facility Parcel | Uncategorized | Community Services |
| Access Road | Parcel within 2,000 feet of Facility Parcel | Vacant Land | Industrial |
| Laydown Yard | | Residential | Public Services |
| | | Agricultural | |



www.edrdpc.com



Baron Winds Project
 Towns of Cohocton, Dansville, Fremont, and
 Wayland - Steuben County, New York

Article 10 Application
 Figure 4-4: Tax Parcels



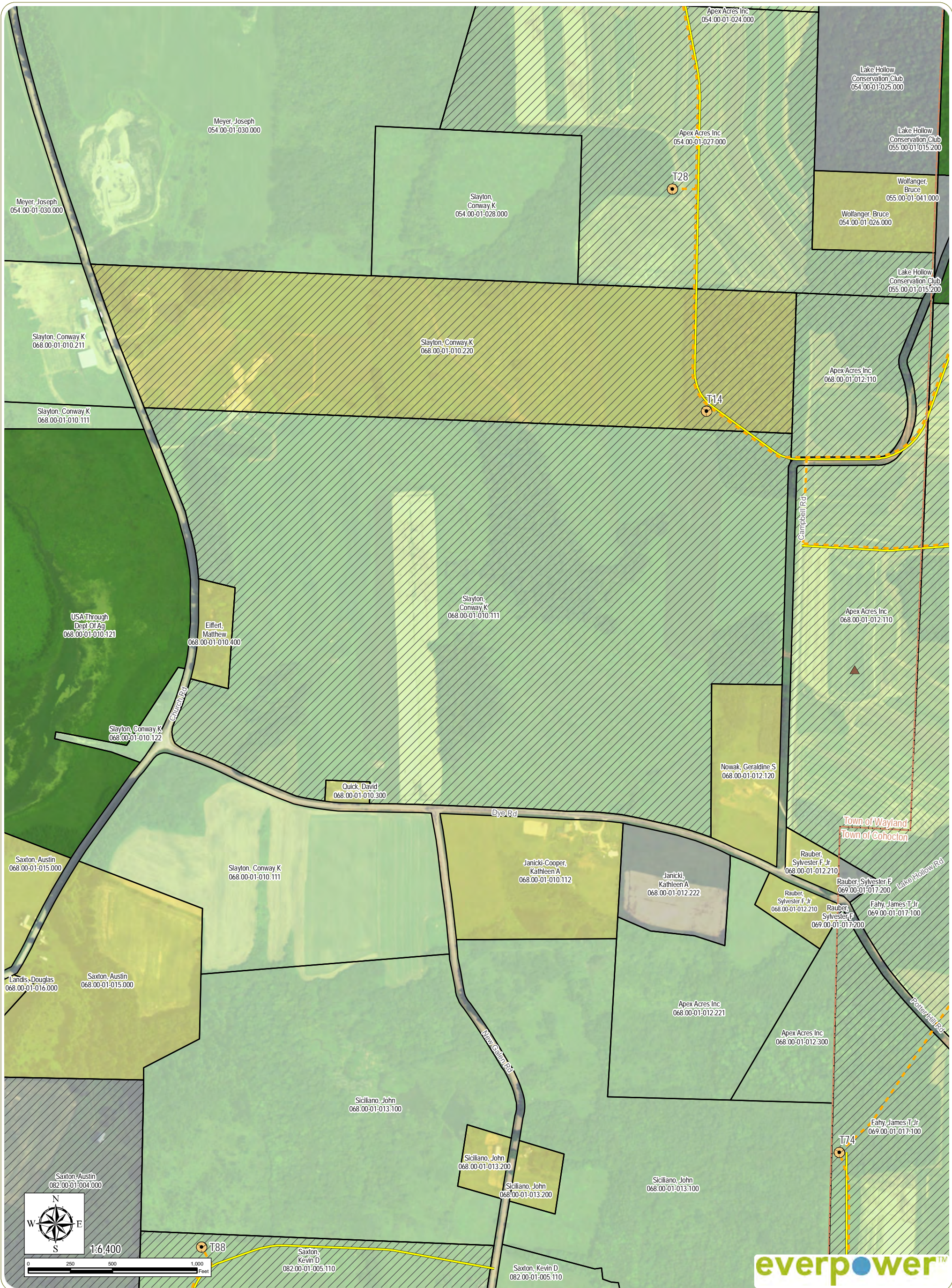
Sheet 8 of 35

Notes: 1. Basemap: ESRI ArcGIS Online "World Imagery" map service; Steuben County parcel data. 2. This map was generated in ArcMap on November 21, 2017. 3. This is a color graphic. Reproduction in grayscale may misrepresent the data.

- | | | | |
|--------------------------|---|-----------------------|---|
| Wind Turbine | O&M Building | City/Village Boundary | Wild, Forested, Conservation Lands & Public Parks |
| Permanent Met Tower | Collector Substation | Town Boundary | Recreation & Entertainment |
| Buried Collection Line | POI Substation | Land Use | Commercial |
| Overhead Collection Line | Facility Parcel | Uncategorized | Community Services |
| Access Road | Parcel within 2,000 feet of Facility Parcel | Vacant Land | Industrial |
| Laydown Yard | | Residential | Public Services |
| | | Agricultural | |



www.edrdpc.com



Baron Winds Project
 Towns of Cohocton, Dansville, Fremont, and
 Wayland - Steuben County, New York

Article 10 Application
 Figure 4-4: Tax Parcels



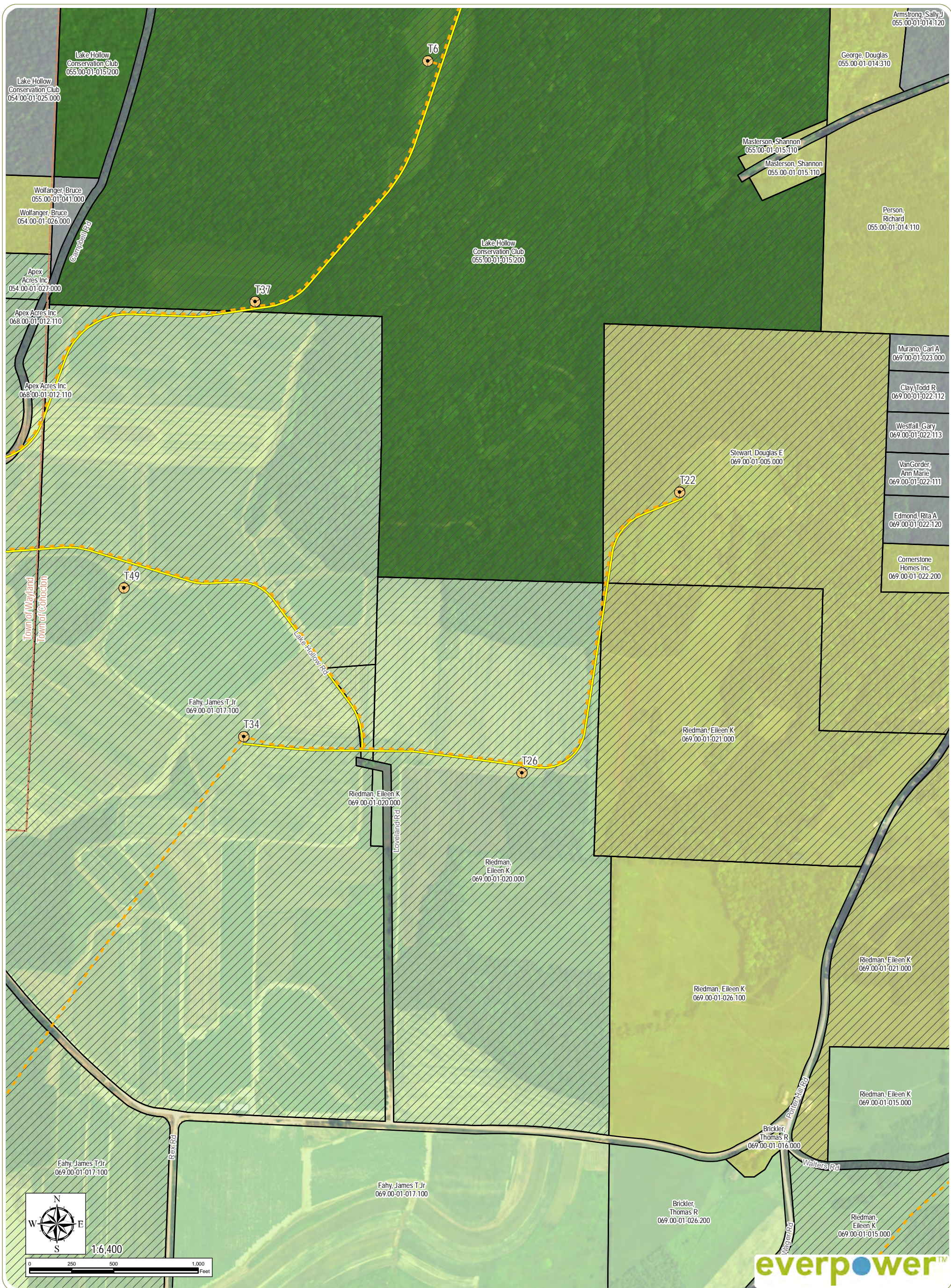
Sheet 9 of 35

Notes: 1. Basemap: ESRI ArcGIS Online "World Imagery" map service; Steuben County parcel data. 2. This map was generated in ArcMap on November 21, 2017. 3. This is a color graphic. Reproduction in grayscale may misrepresent the data.

- | | | | |
|--------------------------|---|-----------------------|---|
| Wind Turbine | O&M Building | City/Village Boundary | Wild, Forested, Conservation Lands & Public Parks |
| Permanent Met Tower | Collector Substation | Town Boundary | Recreation & Entertainment |
| Buried Collection Line | POI Substation | Land Use | Commercial |
| Overhead Collection Line | Facility Parcel | Uncategorized | Community Services |
| Access Road | Parcel within 2,000 feet of Facility Parcel | Vacant Land | Industrial |
| Laydown Yard | | Residential | Public Services |
| | | Agricultural | |



www.edrdpc.com



Baron Winds Project
 Towns of Cohocton, Dansville, Fremont, and
 Wayland - Steuben County, New York

Article 10 Application
 Figure 4-4: Tax Parcels



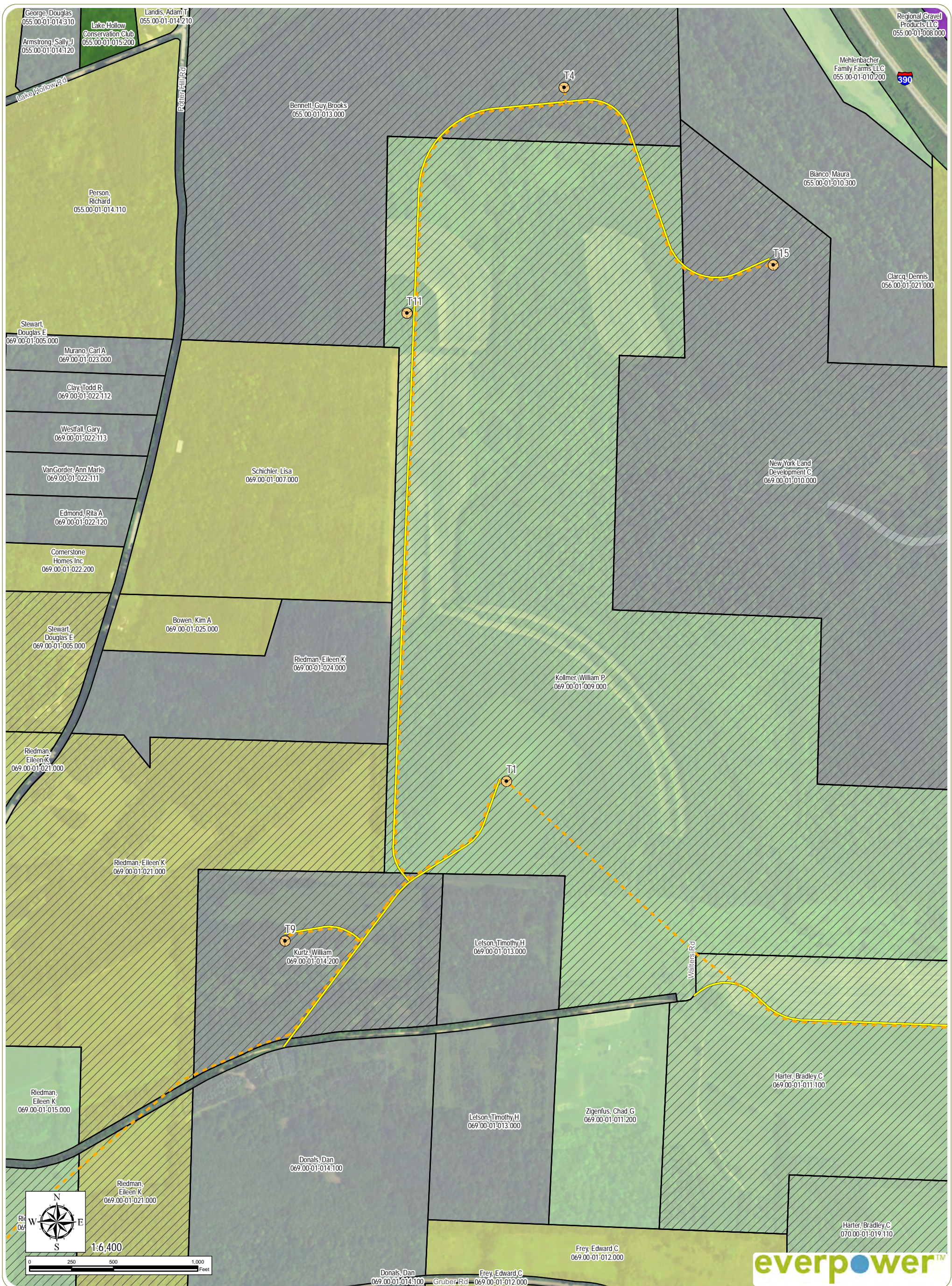
Sheet 10 of 35

Notes: 1. Basemap: ESRI ArcGIS Online "World Imagery" map service; Steuben County parcel data. 2. This map was generated in ArcMap on November 21, 2017. 3. This is a color graphic. Reproduction in grayscale may misrepresent the data.

- | | | | |
|--------------------------|---|-----------------------|---|
| Wind Turbine | O&M Building | City/Village Boundary | Wild, Forested, Conservation Lands & Public Parks |
| Permanent Met Tower | Collector Substation | Town Boundary | Recreation & Entertainment |
| Buried Collection Line | POI Substation | Land Use | Commercial |
| Overhead Collection Line | Facility Parcel | Uncategorized | Community Services |
| Access Road | Parcel within 2,000 feet of Facility Parcel | Vacant Land | Industrial |
| Laydown Yard | | Residential | Public Services |
| | | Agricultural | |



www.edrdpc.com



Baron Winds Project Towns of Cohocton, Dansville, Fremont, and Wayland - Steuben County, New York

Article 10 Application Figure 4-4: Tax Parcels

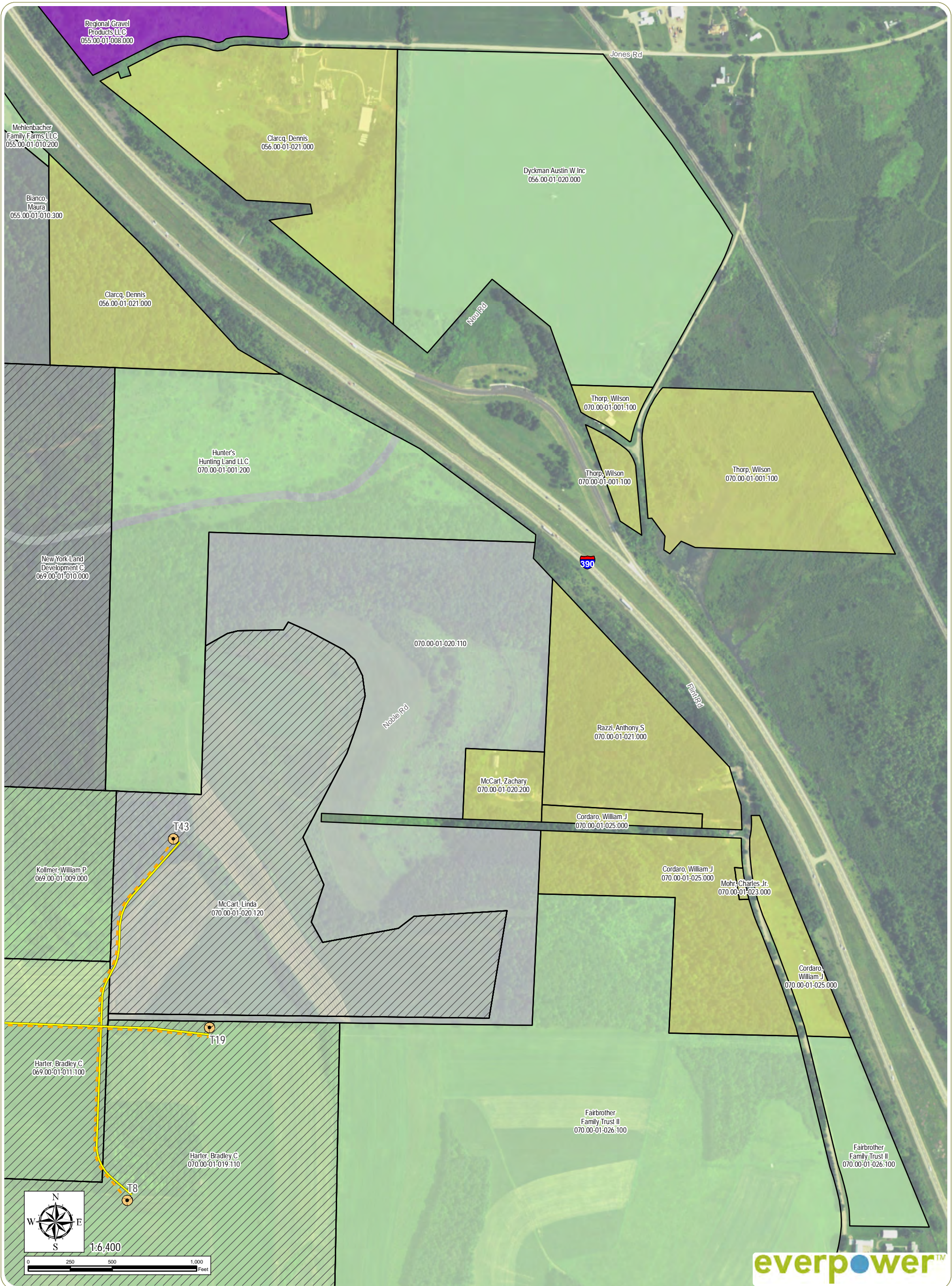


Sheet 11 of 35

Notes: 1. Basemap: ESRI ArcGIS Online "World Imagery" map service; Steuben County parcel data. 2. This map was generated in ArcMap on November 21, 2017. 3. This is a color graphic. Reproduction in grayscale may misrepresent the data.

- | | | | |
|--------------------------|---|-----------------------|---|
| Wind Turbine | O&M Building | City/Village Boundary | Wild, Forested, Conservation Lands & Public Parks |
| Permanent Met Tower | Collector Substation | Town Boundary | Recreation & Entertainment |
| Buried Collection Line | POI Substation | Land Use | Commercial |
| Overhead Collection Line | Facility Parcel | Uncategorized | Community Services |
| Access Road | Parcel within 2,000 feet of Facility Parcel | Vacant Land | Industrial |
| Laydown Yard | | Residential | Public Services |
| | | Agricultural | |





Baron Winds Project
 Towns of Cohocton, Dansville, Fremont, and
 Wayland - Steuben County, New York

Article 10 Application
 Figure 4-4: Tax Parcels



Sheet 12 of 35

Notes: 1. Basemap: ESRI ArcGIS Online "World Imagery" map service; Steuben County parcel data. 2. This map was generated in ArcMap on November 21, 2017. 3. This is a color graphic. Reproduction in grayscale may misrepresent the data.

- | | | | |
|--------------------------|---|-----------------------|---|
| Wind Turbine | O&M Building | City/Village Boundary | Wild, Forested, Conservation Lands & Public Parks |
| Permanent Met Tower | Collector Substation | Town Boundary | Recreation & Entertainment |
| Buried Collection Line | POI Substation | Land Use | Commercial |
| Overhead Collection Line | Facility Parcel | Uncategorized | Community Services |
| Access Road | Parcel within 2,000 feet of Facility Parcel | Vacant Land | Industrial |
| Laydown Yard | | Residential | Public Services |
| | | Agricultural | |



www.edrdpc.com



Baron Winds Project

Towns of Cohocton, Dansville, Fremont, and Wayland - Steuben County, New York

Article 10 Application

Figure 4-4: Tax Parcels



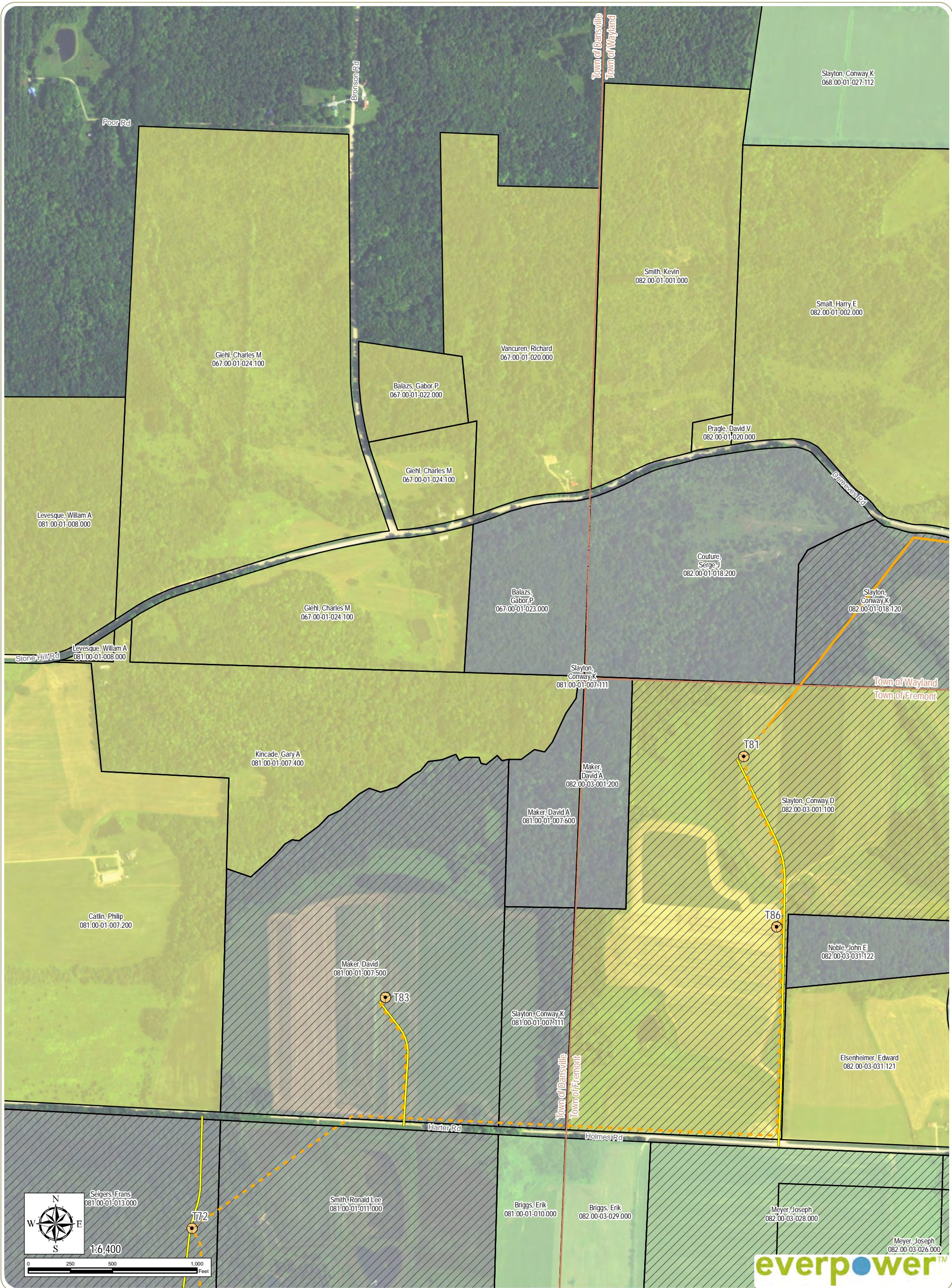
Sheet 13 of 35

Notes: 1. Basemap: ESRI ArcGIS Online "World Imagery" map service; Steuben County parcel data. 2. This map was generated in ArcMap on November 21, 2017. 3. This is a color graphic. Reproduction in grayscale may misrepresent the data.

- | | | | |
|--------------------------|---|-----------------------|---|
| Wind Turbine | O&M Building | City/Village Boundary | Wild, Forested, Conservation Lands & Public Parks |
| Permanent Met Tower | Collector Substation | Town Boundary | Recreation & Entertainment |
| Buried Collection Line | POI Substation | Land Use | Commercial |
| Overhead Collection Line | Facility Parcel | Uncategorized | Community Services |
| Access Road | Parcel within 2,000 feet of Facility Parcel | Vacant Land | Industrial |
| Laydown Yard | | Residential | Public Services |
| | | Agricultural | |



www.edrdpc.com



Baron Winds Project
 Towns of Cohocton, Dansville, Fremont, and
 Wayland - Steuben County, New York

Article 10 Application
 Figure 4-4: Tax Parcels



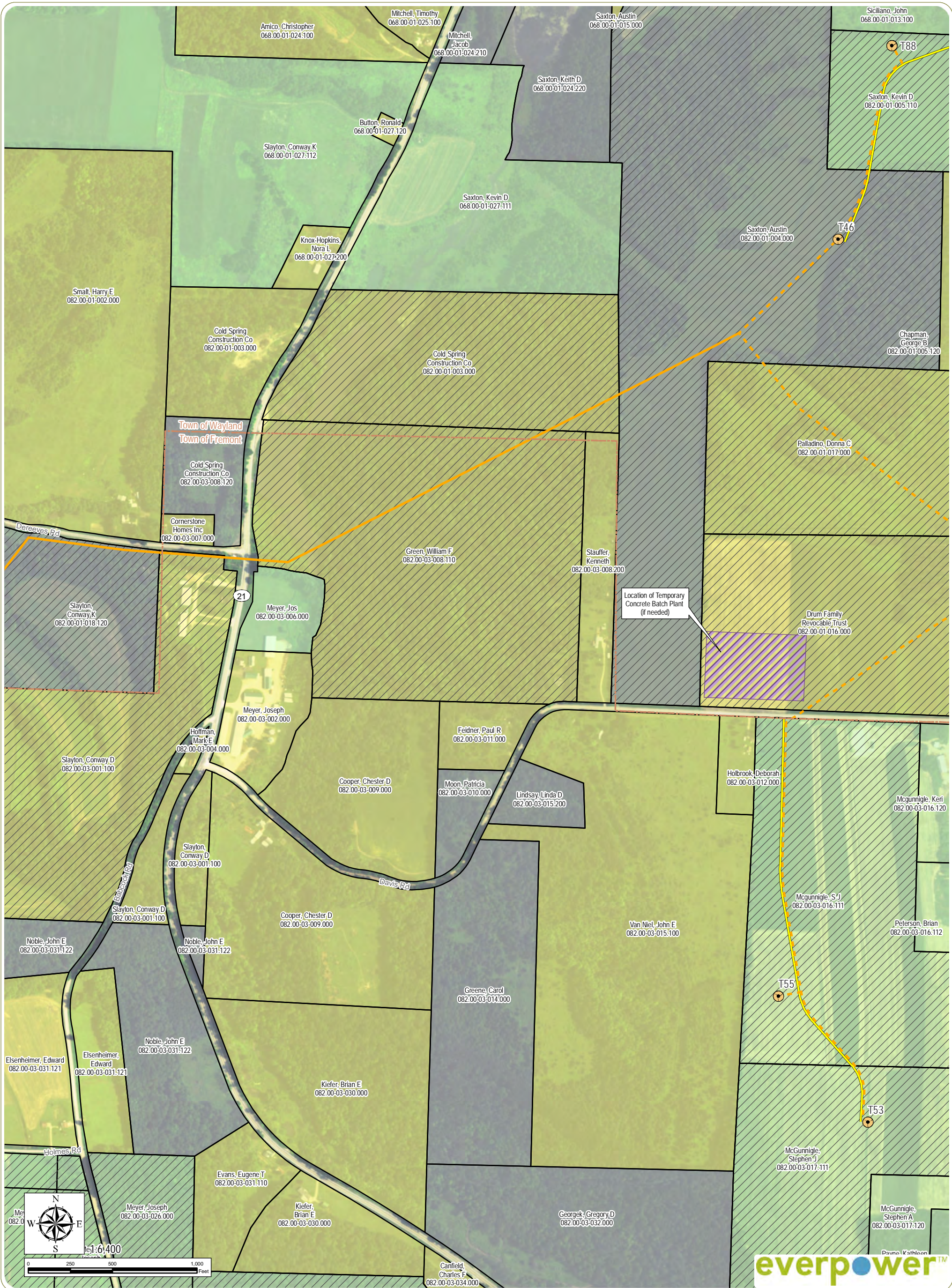
Sheet 14 of 35

Notes: 1. Basemap: ESRI ArcGIS Online "World Imagery" map service; Steuben County parcel data. 2. This map was generated in ArcMap on November 21, 2017. 3. This is a color graphic. Reproduction in grayscale may misrepresent the data.

- | | | | |
|--------------------------|---|-----------------------|---|
| Wind Turbine | O&M Building | City/Village Boundary | Wild, Forested, Conservation Lands & Public Parks |
| Permanent Met Tower | Collector Substation | Town Boundary | Recreation & Entertainment |
| Buried Collection Line | POI Substation | Land Use | Commercial |
| Overhead Collection Line | Facility Parcel | Uncategorized | Community Services |
| Access Road | Parcel within 2,000 feet of Facility Parcel | Vacant Land | Industrial |
| Laydown Yard | | Residential | Public Services |
| | | Agricultural | |



www.edrdpc.com



Baron Winds Project
 Towns of Cohocton, Dansville, Fremont, and
 Wayland - Steuben County, New York

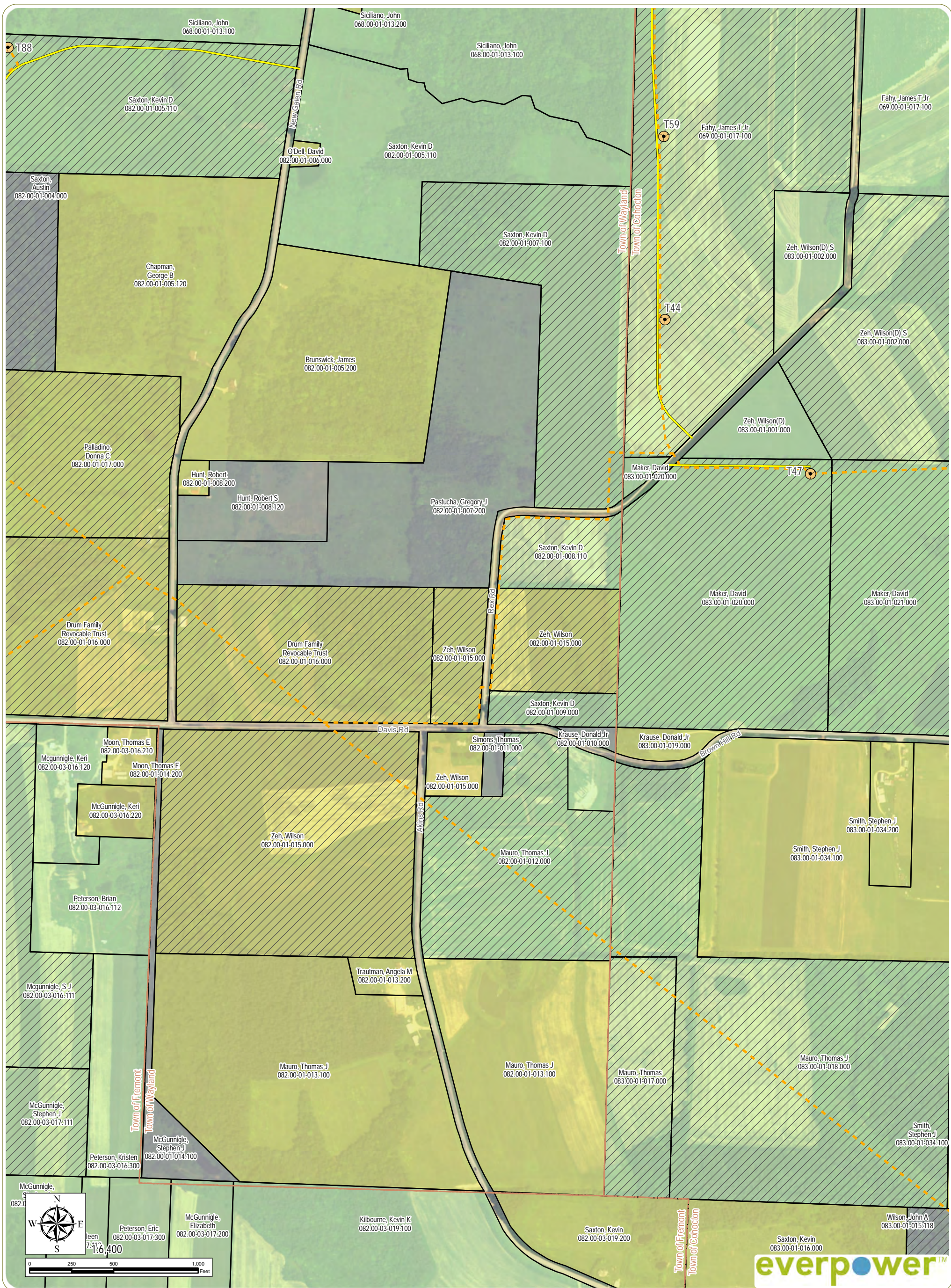
Article 10 Application
 Figure 4-4: Tax Parcels

Sheet 15 of 35

Notes: 1. Basemap: ESRI ArcGIS Online "World Imagery" map service; Steuben County parcel data. 2. This map was generated in ArcMap on November 21, 2017. 3. This is a color graphic. Reproduction in grayscale may misrepresent the data.

- | | | | |
|--------------------------|---|-----------------------|---|
| Wind Turbine | O&M Building | City/Village Boundary | Wild, Forested, Conservation Lands & Public Parks |
| Permanent Met Tower | Collector Substation | Town Boundary | Recreation & Entertainment |
| Buried Collection Line | POI Substation | Land Use | Commercial |
| Overhead Collection Line | Facility Parcel | Uncategorized | Community Services |
| Access Road | Parcel within 2,000 feet of Facility Parcel | Vacant Land | Industrial |
| Laydown Yard | | Residential | Public Services |
| | | Agricultural | |





Baron Winds Project
 Towns of Cohocton, Dansville, Fremont, and
 Wayland - Steuben County, New York

Article 10 Application
 Figure 4-4: Tax Parcels

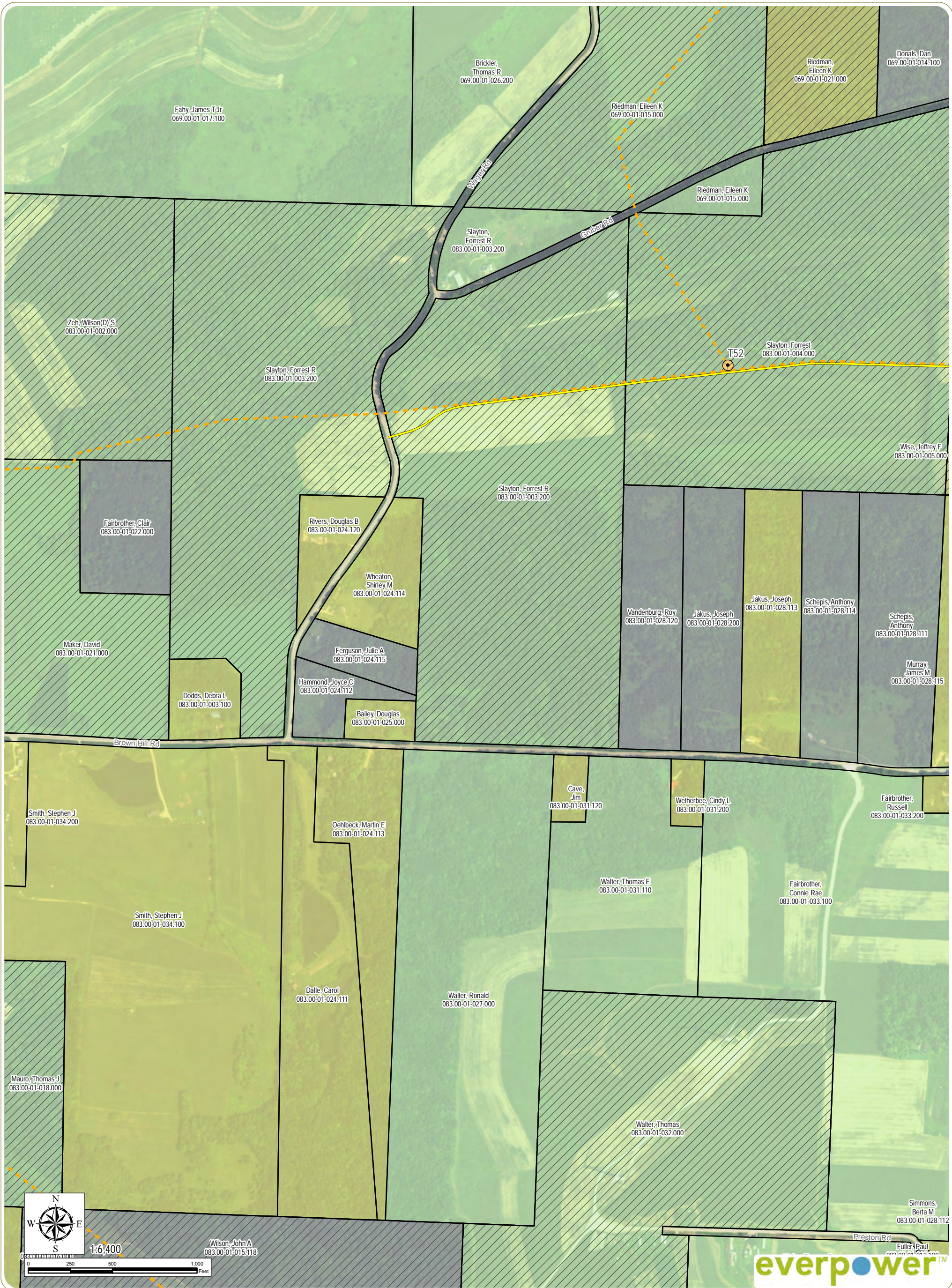
Sheet 16 of 35

Notes: 1. Basemap: ESRI ArcGIS Online "World Imagery" map service; Steuben County parcel data. 2. This map was generated in ArcMap on November 21, 2017. 3. This is a color graphic. Reproduction in grayscale may misrepresent the data.

- | | | | |
|--|---|--|--|
| <ul style="list-style-type: none"> Wind Turbine Permanent Met Tower Buried Collection Line Overhead Collection Line Access Road Laydown Yard | <ul style="list-style-type: none"> O&M Building Collector Substation POI Substation Facility Parcel Parcel within 2,000 feet of Facility Parcel | <ul style="list-style-type: none"> City/Village Boundary Town Boundary <p>Land Use</p> <ul style="list-style-type: none"> Uncategorized Vacant Land Residential Agricultural | <ul style="list-style-type: none"> Wild, Forested, Conservation Lands & Public Parks Recreation & Entertainment Commercial Community Services Industrial Public Services |
|--|---|--|--|



www.edrdpc.com



Baron Winds Project
 Towns of Cohocton, Dansville, Fremont, and
 Wayland - Steuben County, New York

Article 10 Application
 Figure 4-4: Tax Parcels



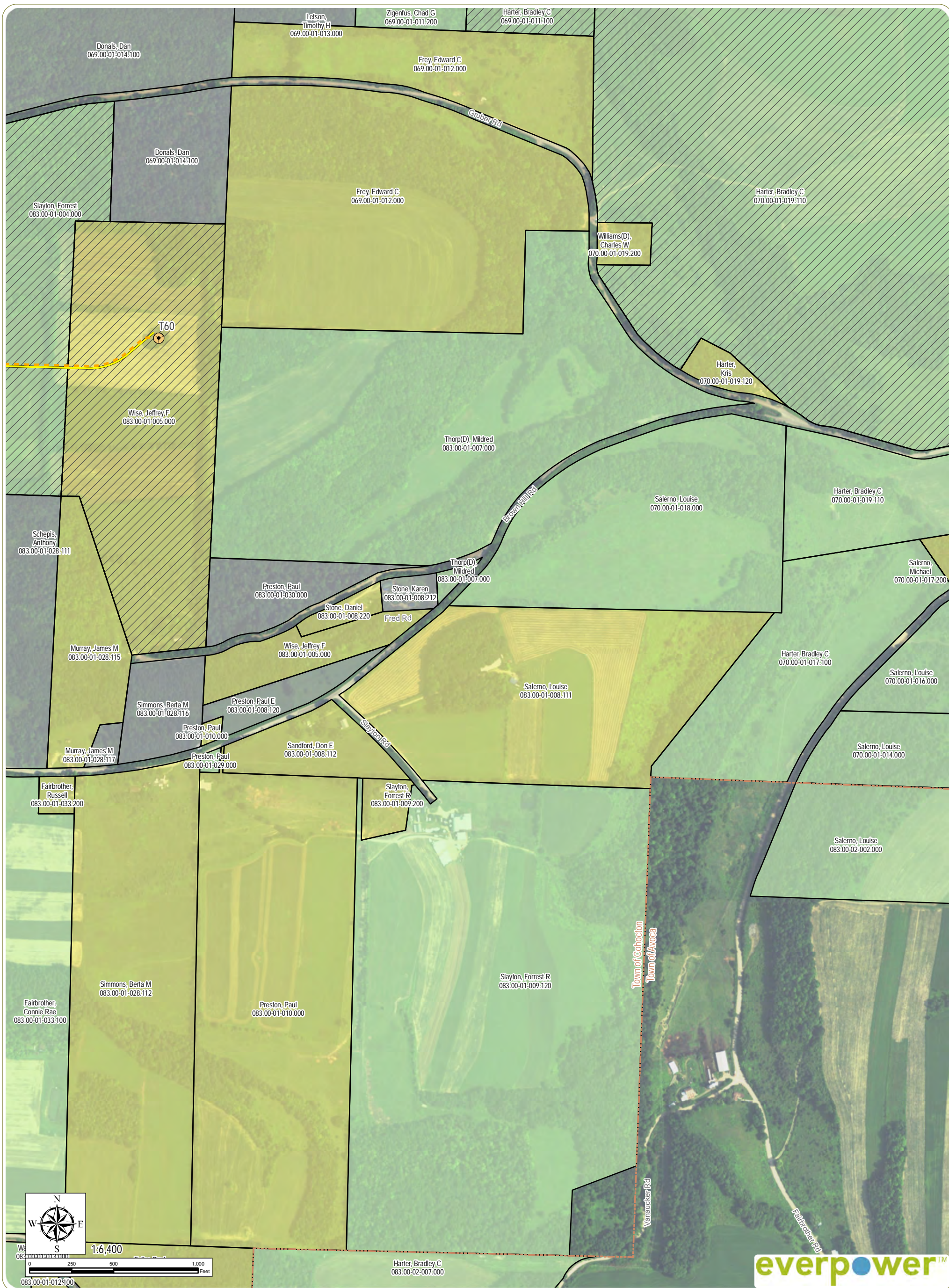
Sheet 17 of 35

Notes: 1. Basemap: ESRI ArcGIS Online "World Imagery" map service; Steuben County parcel data. 2. This map was generated in ArcMap on November 21, 2017. 3. This is a color graphic. Reproduction in grayscale may misrepresent the data.

- | | | | |
|--------------------------|---|-----------------------|---|
| Wind Turbine | O&M Building | City/Village Boundary | Wild, Forested, Conservation Lands & Public Parks |
| Permanent Met Tower | Collector Substation | Town Boundary | Recreation & Entertainment |
| Buried Collection Line | POI Substation | Land Use | Commercial |
| Overhead Collection Line | Facility Parcel | Uncategorized | Community Services |
| Access Road | Parcel within 2,000 feet of Facility Parcel | Vacant Land | Industrial |
| Laydown Yard | | Residential | Public Services |
| | | Agricultural | |



www.edrdpc.com



Baron Winds Project
 Towns of Cohocton, Dansville, Fremont, and
 Wayland - Steuben County, New York

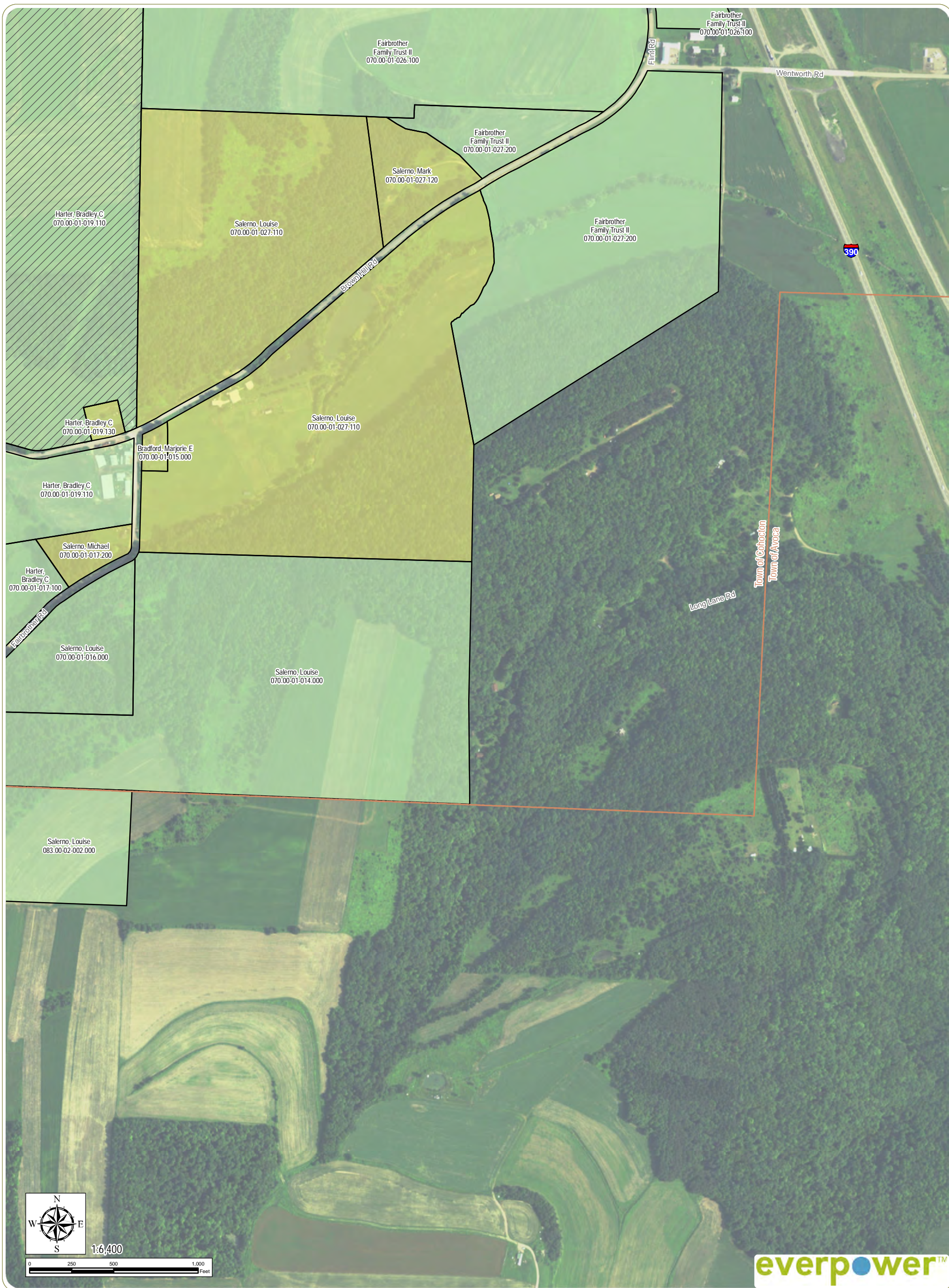
Article 10 Application
 Figure 4-4: Tax Parcels

Sheet 18 of 35

- | | | | |
|--------------------------|---|-----------------------|---|
| Wind Turbine | O&M Building | City/Village Boundary | Wild, Forested, Conservation Lands & Public Parks |
| Permanent Met Tower | Collector Substation | Town Boundary | Recreation & Entertainment |
| Buried Collection Line | POI Substation | Land Use | Commercial |
| Overhead Collection Line | Facility Parcel | Uncategorized | Community Services |
| Access Road | Parcel within 2,000 feet of Facility Parcel | Vacant Land | Industrial |
| Laydown Yard | | Residential | Public Services |
| | | Agricultural | |

Notes: 1. Basemap: ESRI ArcGIS Online "World Imagery" map service; Steuben County parcel data. 2. This map was generated in ArcMap on November 21, 2017. 3. This is a color graphic. Reproduction in grayscale may misrepresent the data.





Baron Winds Project

Towns of Cohocton, Dansville, Fremont, and Wayland - Steuben County, New York

Article 10 Application

Figure 4-4: Tax Parcels



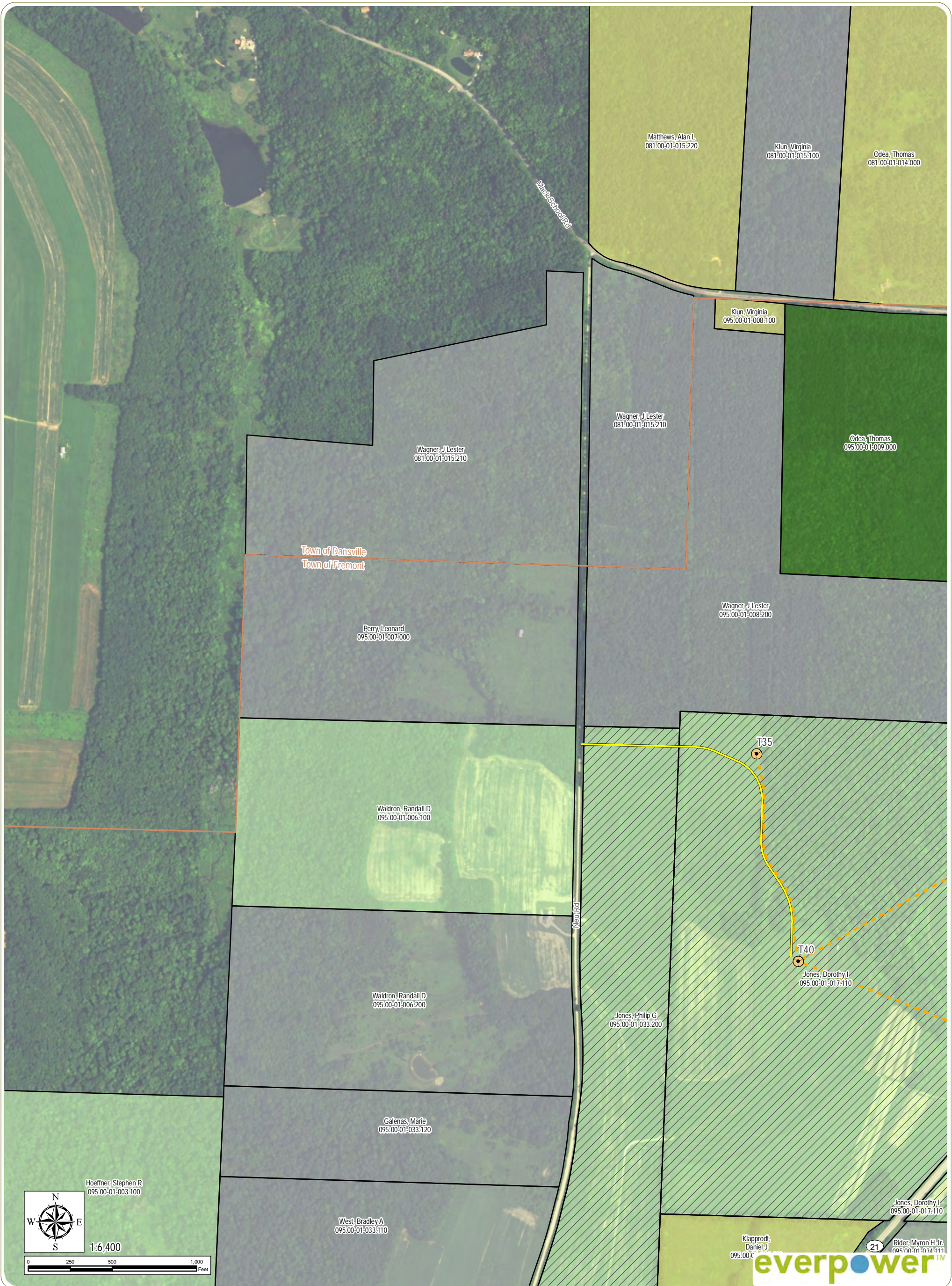
Sheet 19 of 35

- | | | | |
|--------------------------|---|-----------------------|---|
| Wind Turbine | O&M Building | City/Village Boundary | Wild, Forested, Conservation Lands & Public Parks |
| Permanent Met Tower | Collector Substation | Town Boundary | Recreation & Entertainment |
| Buried Collection Line | POI Substation | Land Use | Commercial |
| Overhead Collection Line | Facility Parcel | Uncategorized | Community Services |
| Access Road | Parcel within 2,000 feet of Facility Parcel | Vacant Land | Industrial |
| Laydown Yard | | Residential | Public Services |
| | | Agricultural | |

Notes: 1. Basemap: ESRI ArcGIS Online "World Imagery" map service; Steuben County parcel data. 2. This map was generated in ArcMap on November 21, 2017. 3. This is a color graphic. Reproduction in grayscale may misrepresent the data.



www.edrdpc.com



Baron Winds Project
 Towns of Cohocton, Dansville, Fremont, and
 Wayland - Steuben County, New York

Article 10 Application
 Figure 4-4: Tax Parcels



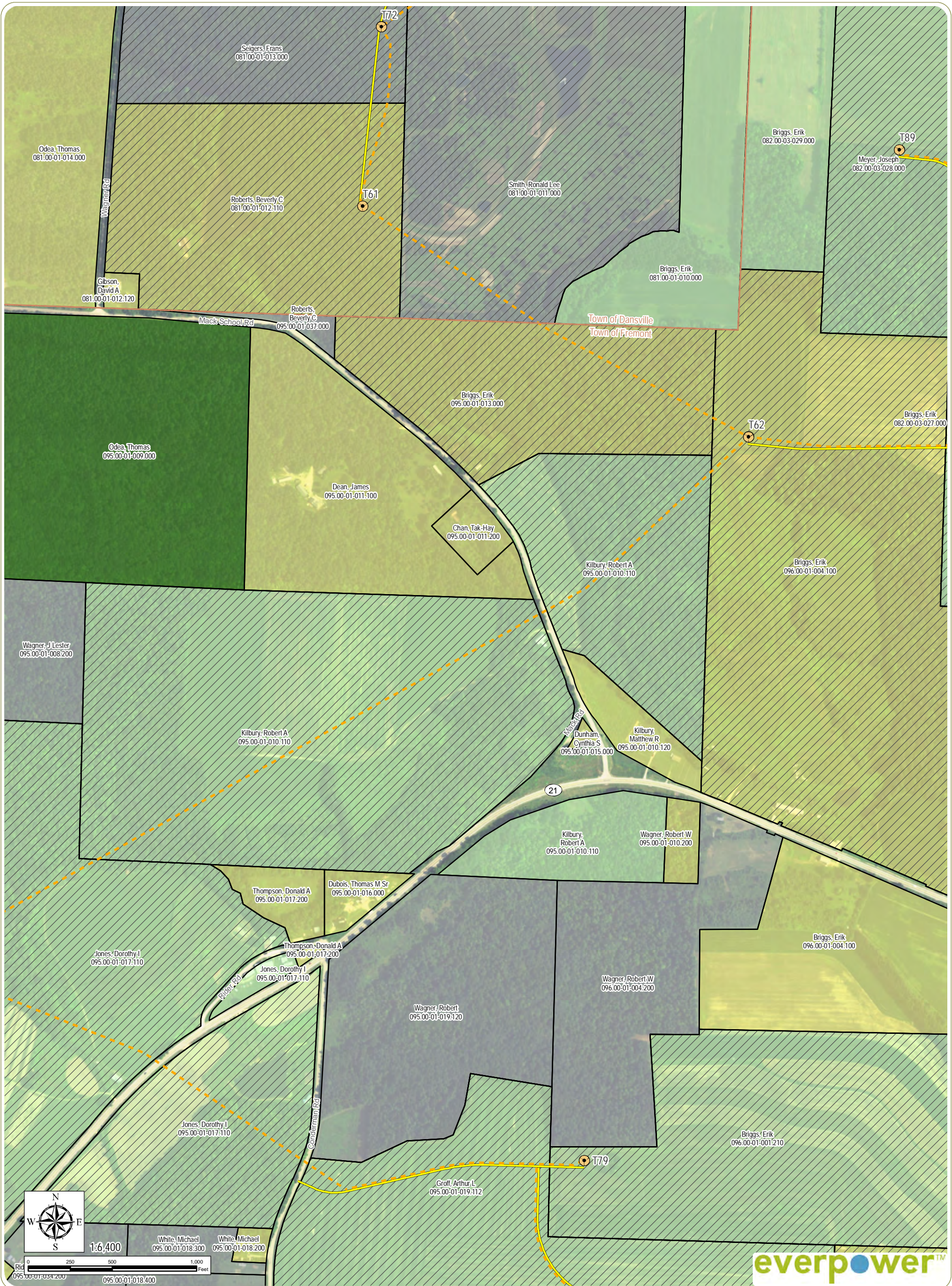
Sheet 20 of 35

Notes: 1. Basemap: ESRI ArcGIS Online "World Imagery" map service; Steuben County parcel data. 2. This map was generated in ArcMap on November 21, 2017. 3. This is a color graphic. Reproduction in grayscale may misrepresent the data.

- | | | | |
|--|---|--|--|
| <ul style="list-style-type: none"> Wind Turbine Permanent Met Tower Buried Collection Line Overhead Collection Line Access Road Laydown Yard | <ul style="list-style-type: none"> O&M Building Collector Substation POI Substation Facility Parcel Parcel within 2,000 feet of Facility Parcel | <ul style="list-style-type: none"> City/Village Boundary Town Boundary Land Use Uncategorized Vacant Land Residential Agricultural | <ul style="list-style-type: none"> Wild, Forested, Conservation Lands & Public Parks Recreation & Entertainment Commercial Community Services Industrial Public Services |
|--|---|--|--|



www.edrdpc.com



Baron Winds Project
 Towns of Cohocton, Dansville, Fremont, and
 Wayland - Steuben County, New York

Article 10 Application
 Figure 4-4: Tax Parcels



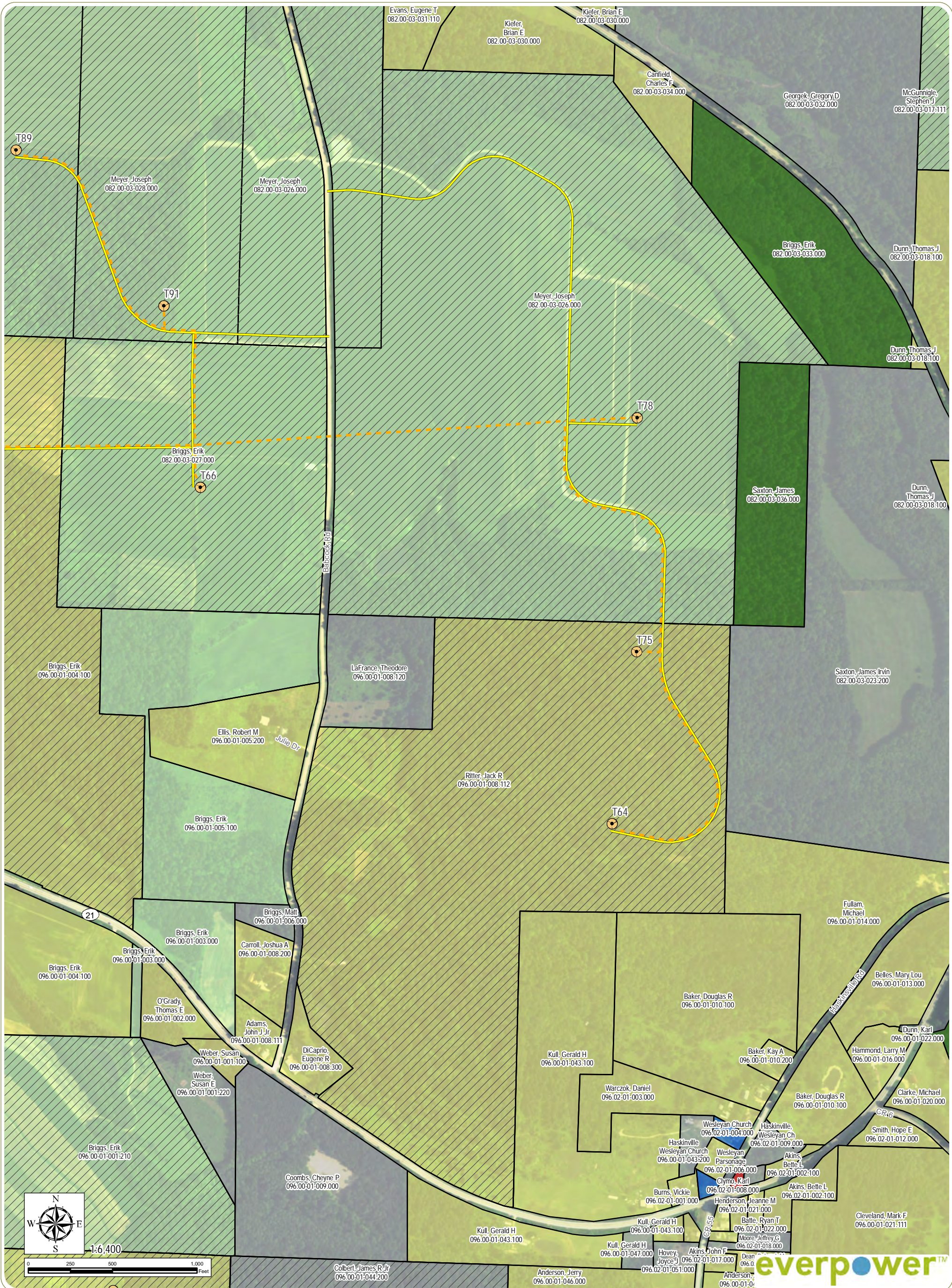
Sheet 21 of 35

Notes: 1. Basemap: ESRI ArcGIS Online "World Imagery" map service; Steuben County parcel data. 2. This map was generated in ArcMap on November 21, 2017. 3. This is a color graphic. Reproduction in grayscale may misrepresent the data.

- | | | | |
|--------------------------|---|-----------------------|---|
| Wind Turbine | O&M Building | City/Village Boundary | Wild, Forested, Conservation Lands & Public Parks |
| Permanent Met Tower | Collector Substation | Town Boundary | Recreation & Entertainment |
| Buried Collection Line | POI Substation | Land Use | Commercial |
| Overhead Collection Line | Facility Parcel | Uncategorized | Community Services |
| Access Road | Parcel within 2,000 feet of Facility Parcel | Vacant Land | Industrial |
| Laydown Yard | | Residential | Public Services |
| | | Agricultural | |



www.edrdpc.com



Baron Winds Project
 Towns of Cohocton, Dansville, Fremont, and
 Wayland - Steuben County, New York

Article 10 Application
 Figure 4-4: Tax Parcels



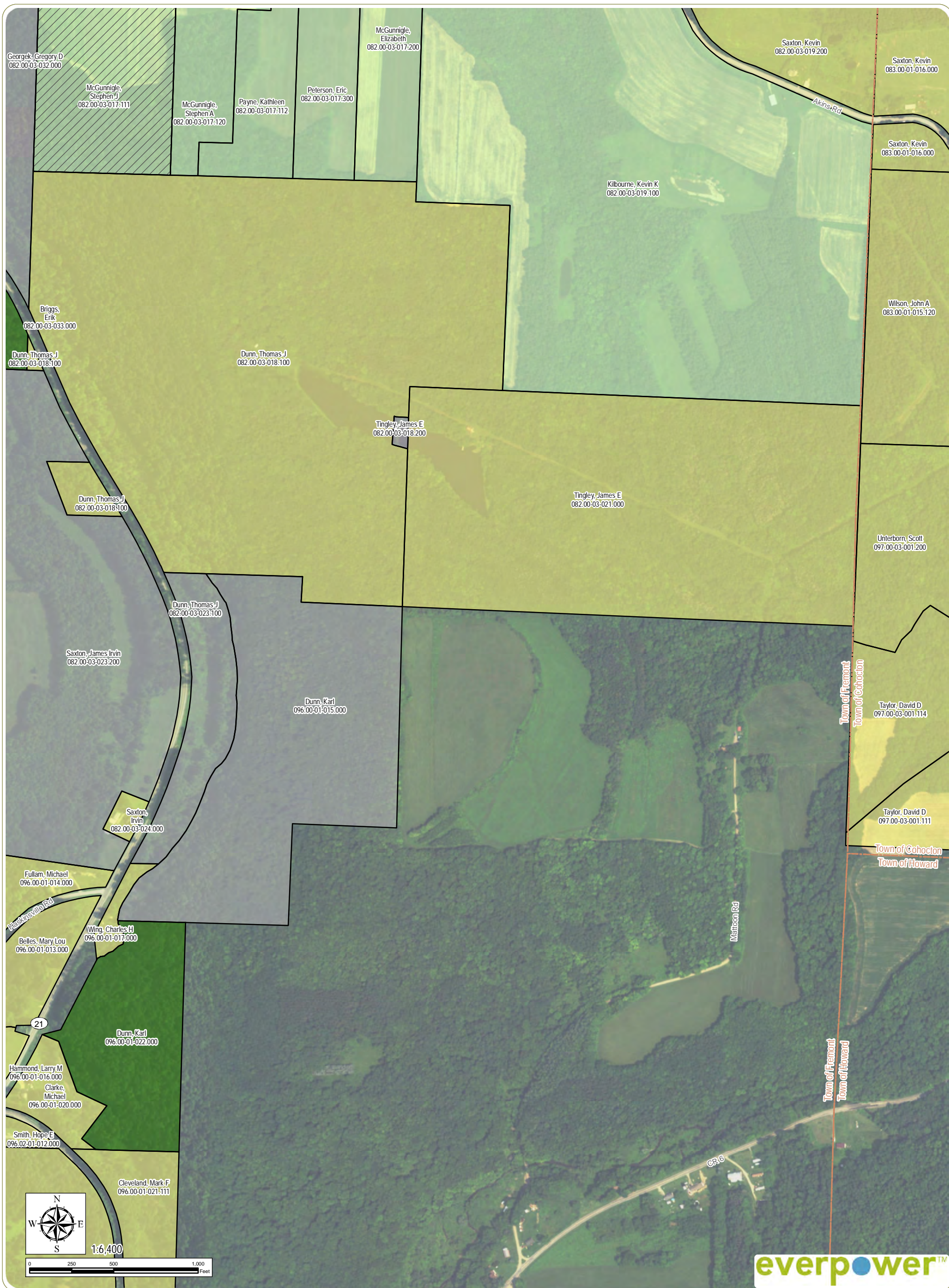
Sheet 22 of 35

Notes: 1. Basemap: ESRI ArcGIS Online "World Imagery" map service; Steuben County parcel data. 2. This map was generated in ArcMap on November 21, 2017. 3. This is a color graphic. Reproduction in grayscale may misrepresent the data.

- | | | | |
|--------------------------|---|-----------------------|---|
| Wind Turbine | O&M Building | City/Village Boundary | Wild, Forested, Conservation Lands & Public Parks |
| Permanent Met Tower | Collector Substation | Town Boundary | Recreation & Entertainment |
| Buried Collection Line | POI Substation | Land Use | Commercial |
| Overhead Collection Line | Facility Parcel | Uncategorized | Community Services |
| Access Road | Parcel within 2,000 feet of Facility Parcel | Vacant Land | Industrial |
| Laydown Yard | | Residential | Public Services |
| | | Agricultural | |



www.edrdpc.com



Baron Winds Project
 Towns of Cohocton, Dansville, Fremont, and
 Wayland - Steuben County, New York

Article 10 Application
 Figure 4-4: Tax Parcels



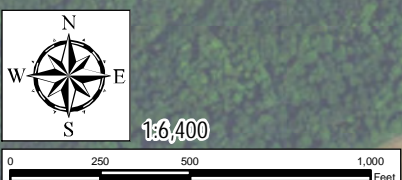
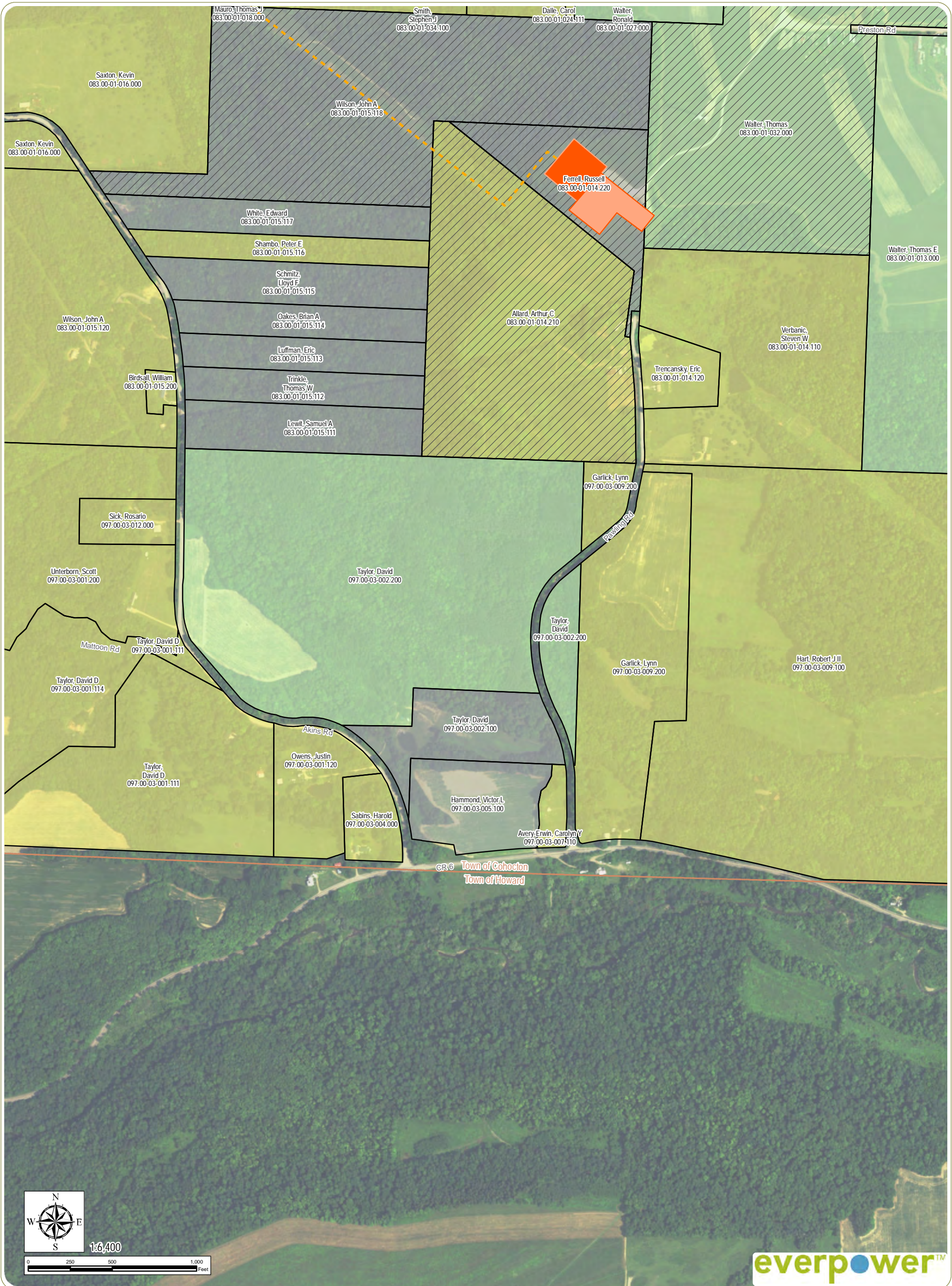
Sheet 23 of 35

Notes: 1. Basemap: ESRI ArcGIS Online "World Imagery" map service; Steuben County parcel data. 2. This map was generated in ArcMap on November 21, 2017. 3. This is a color graphic. Reproduction in grayscale may misrepresent the data.

- | | | | |
|--------------------------|---|-----------------------|---|
| Wind Turbine | O&M Building | City/Village Boundary | Wild, Forested, Conservation Lands & Public Parks |
| Permanent Met Tower | Collector Substation | Town Boundary | Recreation & Entertainment |
| Buried Collection Line | POI Substation | Land Use | Commercial |
| Overhead Collection Line | Facility Parcel | Uncategorized | Community Services |
| Access Road | Parcel within 2,000 feet of Facility Parcel | Vacant Land | Industrial |
| Laydown Yard | | Residential | Public Services |
| | | Agricultural | |



www.edrdpc.com



Baron Winds Project
 Towns of Cohocton, Dansville, Fremont, and
 Wayland - Steuben County, New York

Article 10 Application
 Figure 4-4: Tax Parcels

Sheet 24 of 35

- | | | | |
|--------------------------|---|-----------------------|---|
| Wind Turbine | O&M Building | City/Village Boundary | Wild, Forested, Conservation Lands & Public Parks |
| Permanent Met Tower | Collector Substation | Town Boundary | Recreation & Entertainment |
| Buried Collection Line | POI Substation | Land Use | Commercial |
| Overhead Collection Line | Facility Parcel | Uncategorized | Community Services |
| Access Road | Parcel within 2,000 feet of Facility Parcel | Vacant Land | Industrial |
| Laydown Yard | | Residential | Public Services |
| | | Agricultural | |

Notes: 1. Basemap: ESRI ArcGIS Online "World Imagery" map service; Steuben County parcel data. 2. This map was generated in ArcMap on November 21, 2017. 3. This is a color graphic. Reproduction in grayscale may misrepresent the data.





Baron Winds Project
 Towns of Cohocton, Dansville, Fremont, and
 Wayland - Steuben County, New York

Article 10 Application
 Figure 4-4: Tax Parcels



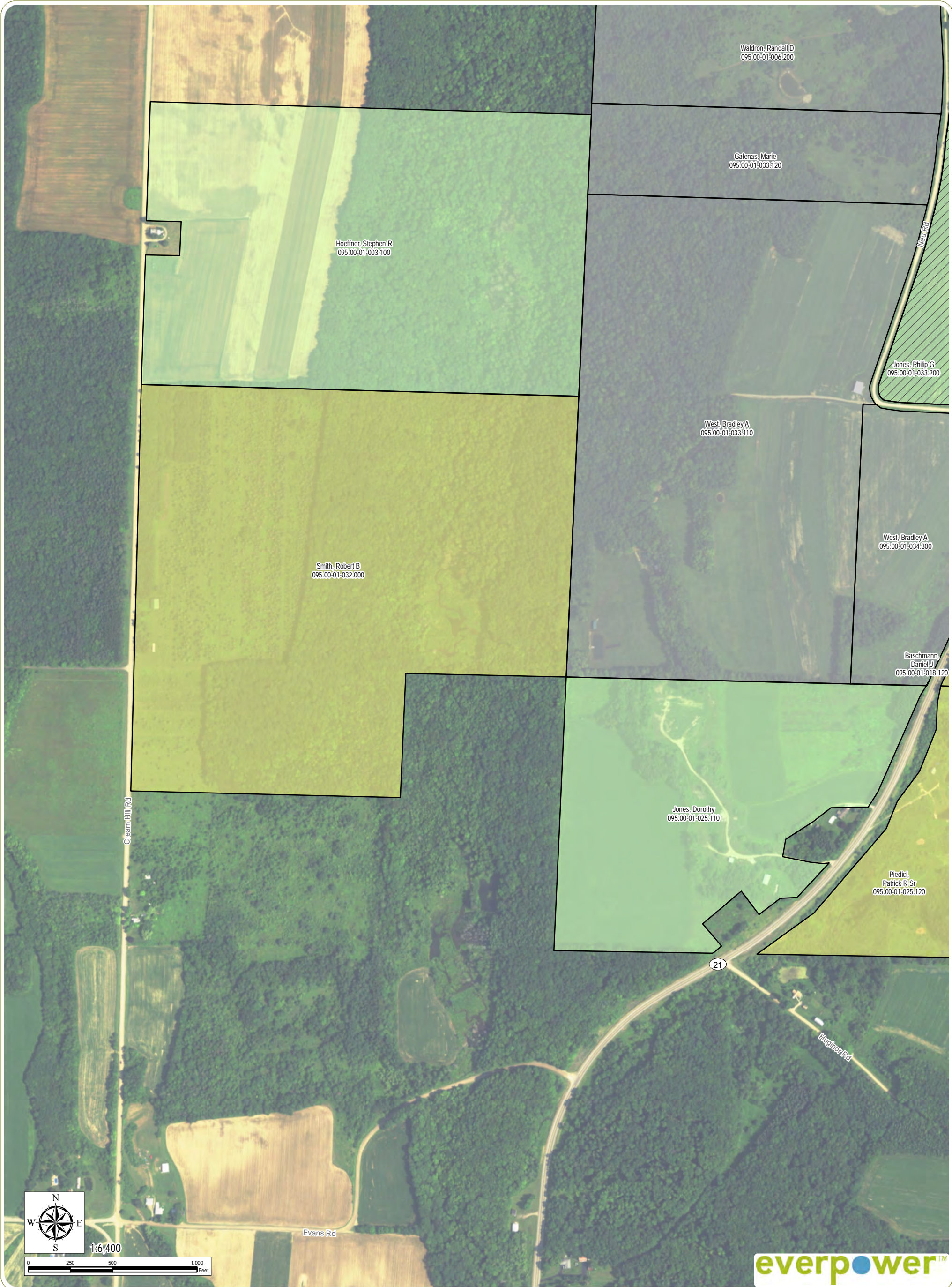
Sheet 25 of 35

Notes: 1. Basemap: ESRI ArcGIS Online "World Imagery" map service; Steuben County parcel data. 2. This map was generated in ArcMap on November 21, 2017. 3. This is a color graphic. Reproduction in grayscale may misrepresent the data.

- | | | | |
|--------------------------|---|-----------------------|---|
| Wind Turbine | O&M Building | City/Village Boundary | Wild, Forested, Conservation Lands & Public Parks |
| Permanent Met Tower | Collector Substation | Town Boundary | Recreation & Entertainment |
| Buried Collection Line | POI Substation | Land Use | Commercial |
| Overhead Collection Line | Facility Parcel | Uncategorized | Community Services |
| Access Road | Parcel within 2,000 feet of Facility Parcel | Vacant Land | Industrial |
| Laydown Yard | | Residential | Public Services |
| | | Agricultural | |



www.edrdpc.com



Baron Winds Project
 Towns of Cohocton, Dansville, Fremont, and
 Wayland - Steuben County, New York

Article 10 Application
 Figure 4-4: Tax Parcels



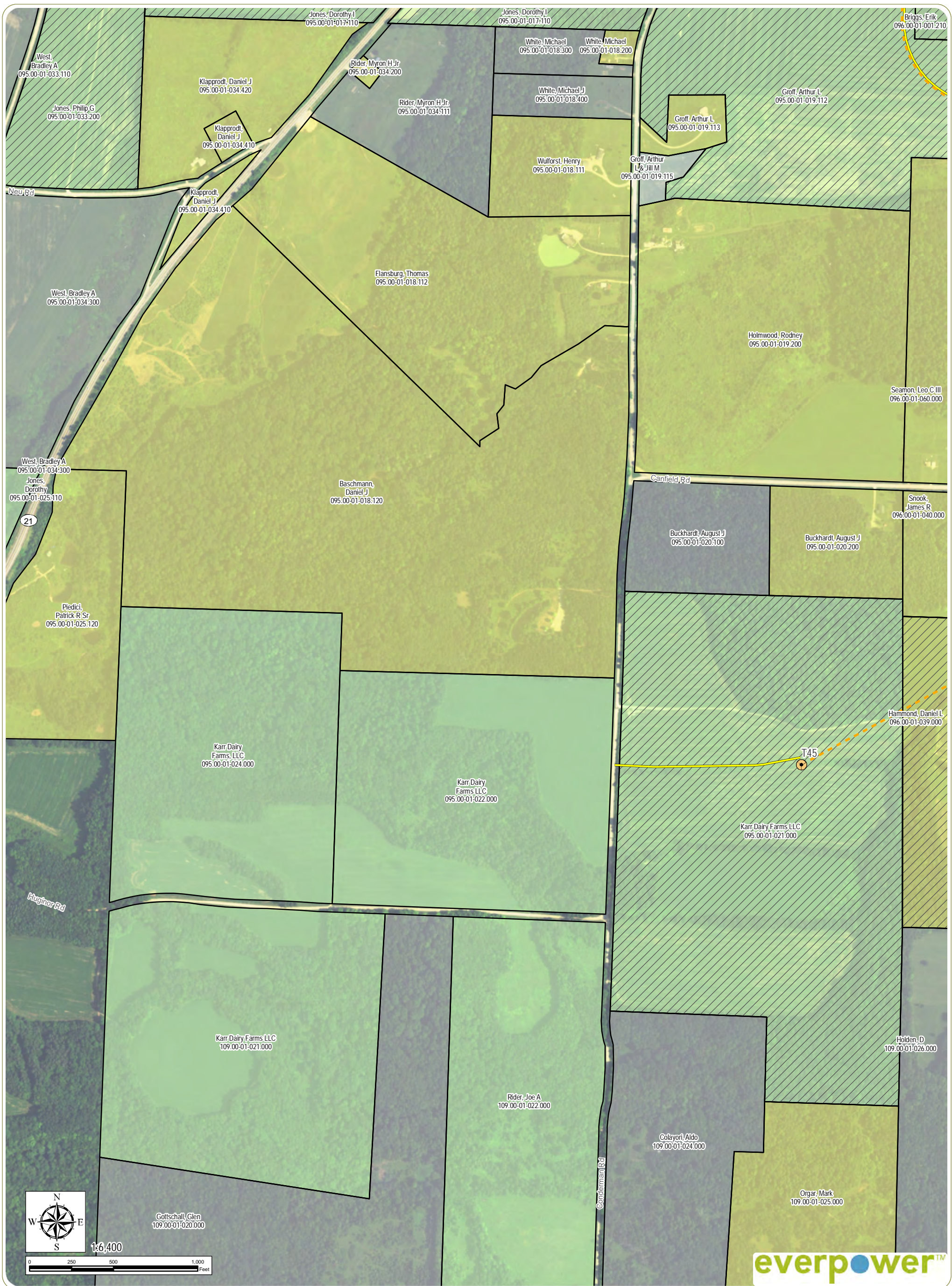
Sheet 26 of 35

Notes: 1. Basemap: ESRI ArcGIS Online "World Imagery" map service; Steuben County parcel data. 2. This map was generated in ArcMap on November 21, 2017. 3. This is a color graphic. Reproduction in grayscale may misrepresent the data.

- | | | |
|--|---|--|
| <ul style="list-style-type: none"> Wind Turbine Permanent Met Tower Buried Collection Line Overhead Collection Line Access Road Laydown Yard | <ul style="list-style-type: none"> O&M Building Collector Substation POI Substation Facility Parcel Parcel within 2,000 feet of Facility Parcel | <ul style="list-style-type: none"> City/Village Boundary Town Boundary <p>Land Use</p> <ul style="list-style-type: none"> Uncategorized Vacant Land Residential Agricultural Wild, Forested, Conservation Lands & Public Parks Recreation & Entertainment Commercial Community Services Industrial Public Services |
|--|---|--|



www.edrpsc.com



Baron Winds Project
 Towns of Cohocton, Dansville, Fremont, and
 Wayland - Steuben County, New York

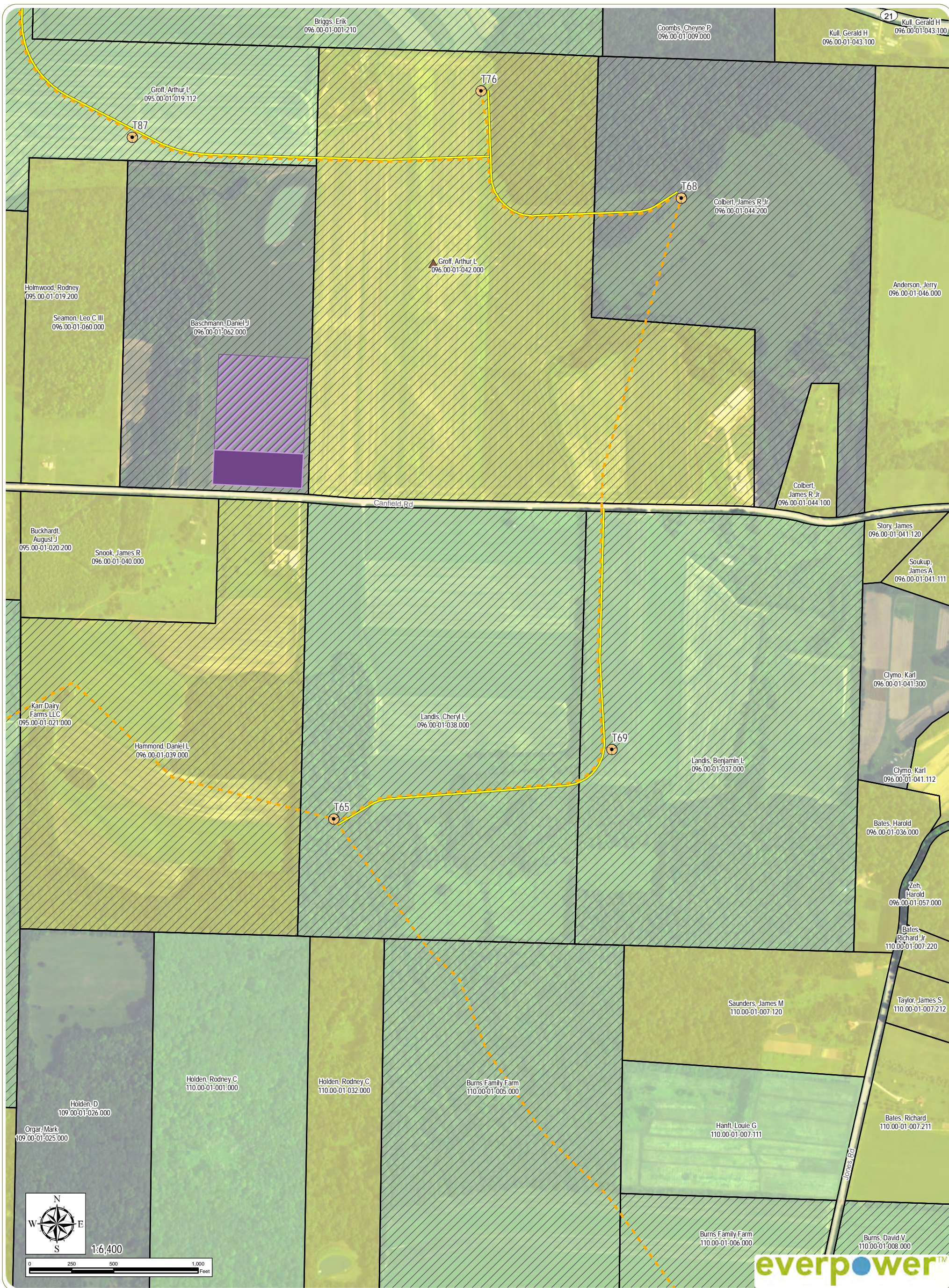
Article 10 Application
 Figure 4-4: Tax Parcels

Sheet 27 of 35

Notes: 1. Basemap: ESRI ArcGIS Online "World Imagery" map service; Steuben County parcel data. 2. This map was generated in ArcMap on November 21, 2017. 3. This is a color graphic. Reproduction in grayscale may misrepresent the data.

- | | | | |
|--------------------------|---|-----------------------|---|
| Wind Turbine | O&M Building | City/Village Boundary | Wild, Forested, Conservation Lands & Public Parks |
| Permanent Met Tower | Collector Substation | Town Boundary | Recreation & Entertainment |
| Buried Collection Line | POI Substation | Land Use | Commercial |
| Overhead Collection Line | Facility Parcel | Uncategorized | Community Services |
| Access Road | Parcel within 2,000 feet of Facility Parcel | Vacant Land | Industrial |
| Laydown Yard | | Residential | Public Services |
| | | Agricultural | |





Baron Winds Project
 Towns of Cohocton, Dansville, Fremont, and
 Wayland - Steuben County, New York

Article 10 Application
 Figure 4-4: Tax Parcels



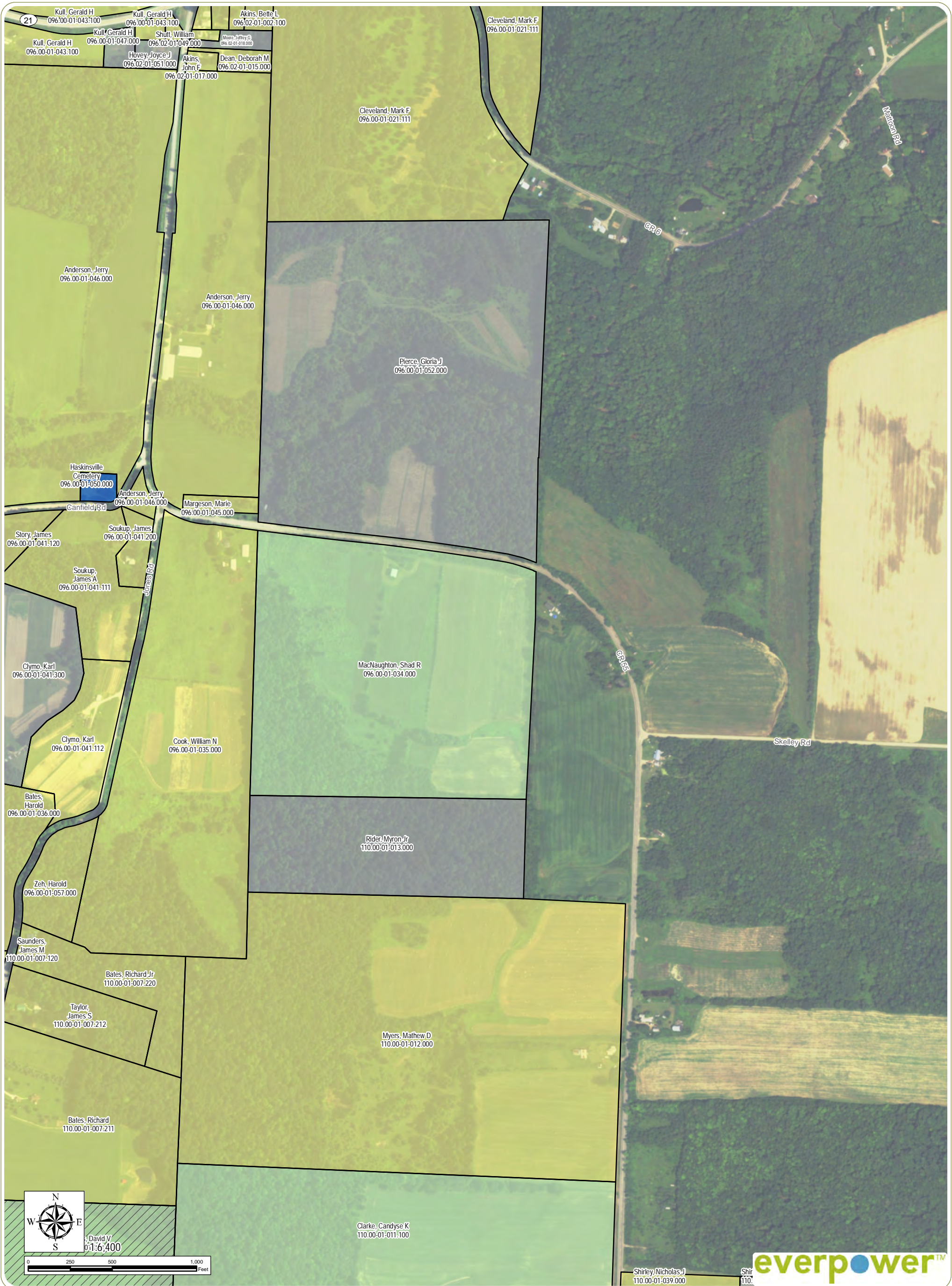
Sheet 28 of 35

Notes: 1. Basemap: ESRI ArcGIS Online "World Imagery" map service; Steuben County parcel data. 2. This map was generated in ArcMap on November 21, 2017. 3. This is a color graphic. Reproduction in grayscale may misrepresent the data.

- | | | | |
|--------------------------|---|-----------------------|---|
| Wind Turbine | O&M Building | City/Village Boundary | Wild, Forested, Conservation Lands & Public Parks |
| Permanent Met Tower | Collector Substation | Town Boundary | Recreation & Entertainment |
| Buried Collection Line | POI Substation | Land Use | Commercial |
| Overhead Collection Line | Facility Parcel | Uncategorized | Community Services |
| Access Road | Parcel within 2,000 feet of Facility Parcel | Vacant Land | Industrial |
| Laydown Yard | | Residential | Public Services |
| | | Agricultural | |



www.edrdpc.com



Baron Winds Project
 Towns of Cohocton, Dansville, Fremont, and
 Wayland - Steuben County, New York

Article 10 Application
 Figure 4-4: Tax Parcels



Sheet 29 of 35

Notes: 1. Basemap: ESRI ArcGIS Online "World Imagery" map service; Steuben County parcel data. 2. This map was generated in ArcMap on November 21, 2017. 3. This is a color graphic. Reproduction in grayscale may misrepresent the data.

- | | | | |
|--------------------------|---|-----------------------|---|
| Wind Turbine | O&M Building | City/Village Boundary | Wild, Forested, Conservation Lands & Public Parks |
| Permanent Met Tower | Collector Substation | Town Boundary | Recreation & Entertainment |
| Buried Collection Line | POI Substation | Land Use | Commercial |
| Overhead Collection Line | Facility Parcel | Uncategorized | Community Services |
| Access Road | Parcel within 2,000 feet of Facility Parcel | Vacant Land | Industrial |
| Laydown Yard | | Residential | Public Services |
| | | Agricultural | |



www.edrdpc.com



Baron Winds Project
 Towns of Cohocton, Dansville, Fremont, and
 Wayland - Steuben County, New York

Article 10 Application
 Figure 4-4: Tax Parcels



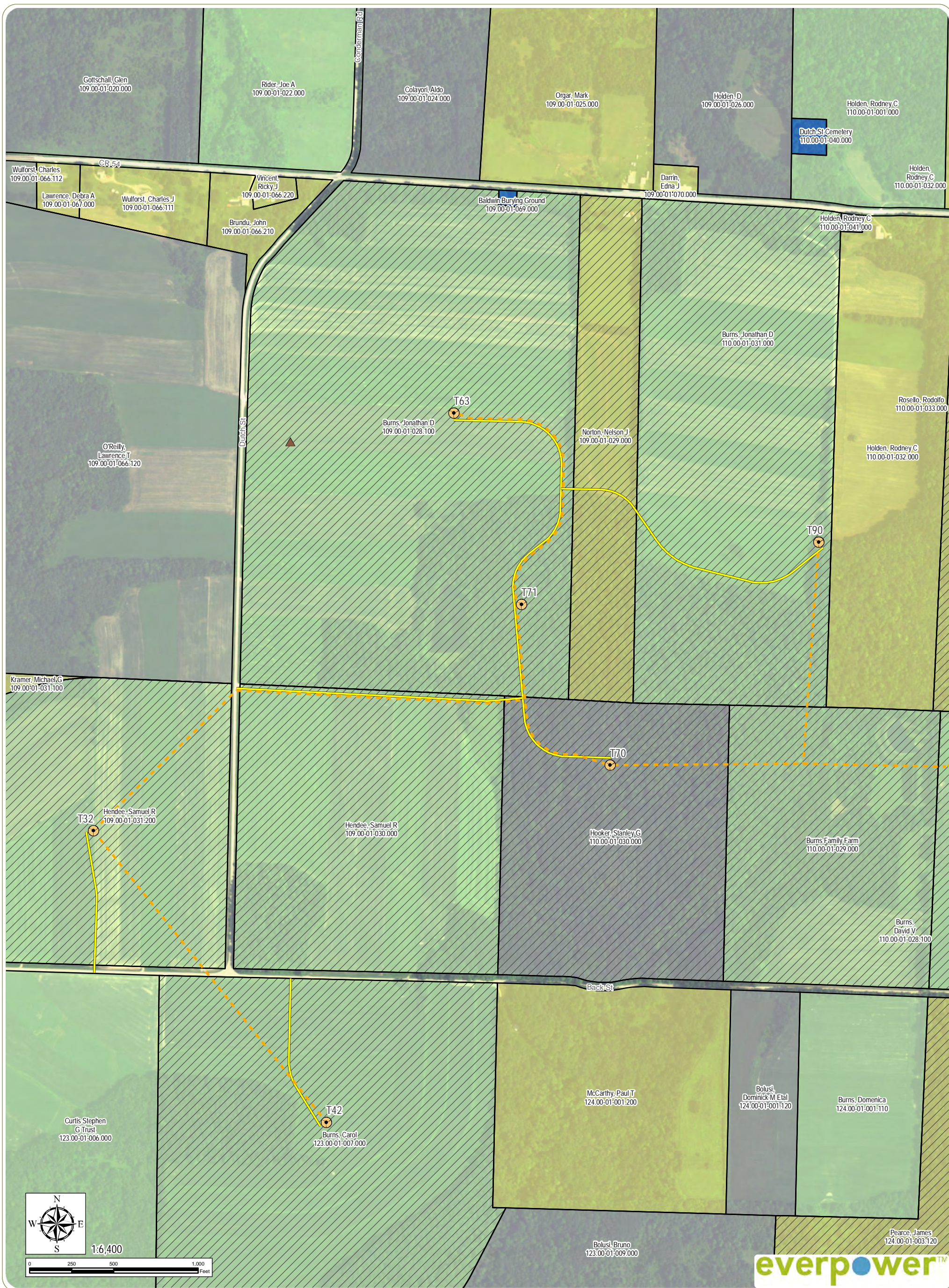
Sheet 30 of 35

Notes: 1. Basemap: ESRI ArcGIS Online "World Imagery" map service; Steuben County parcel data. 2. This map was generated in ArcMap on November 21, 2017. 3. This is a color graphic. Reproduction in grayscale may misrepresent the data.

- | | | | |
|--------------------------|---|-----------------------|---|
| Wind Turbine | O&M Building | City/Village Boundary | Wild, Forested, Conservation Lands & Public Parks |
| Permanent Met Tower | Collector Substation | Town Boundary | Recreation & Entertainment |
| Buried Collection Line | POI Substation | Land Use | Commercial |
| Overhead Collection Line | Facility Parcel | Uncategorized | Community Services |
| Access Road | Parcel within 2,000 feet of Facility Parcel | Vacant Land | Industrial |
| Laydown Yard | | Residential | Public Services |
| | | Agricultural | |



www.edrdpc.com



Baron Winds Project
 Towns of Cohocton, Dansville, Fremont, and
 Wayland - Steuben County, New York

Article 10 Application
 Figure 4-4: Tax Parcels

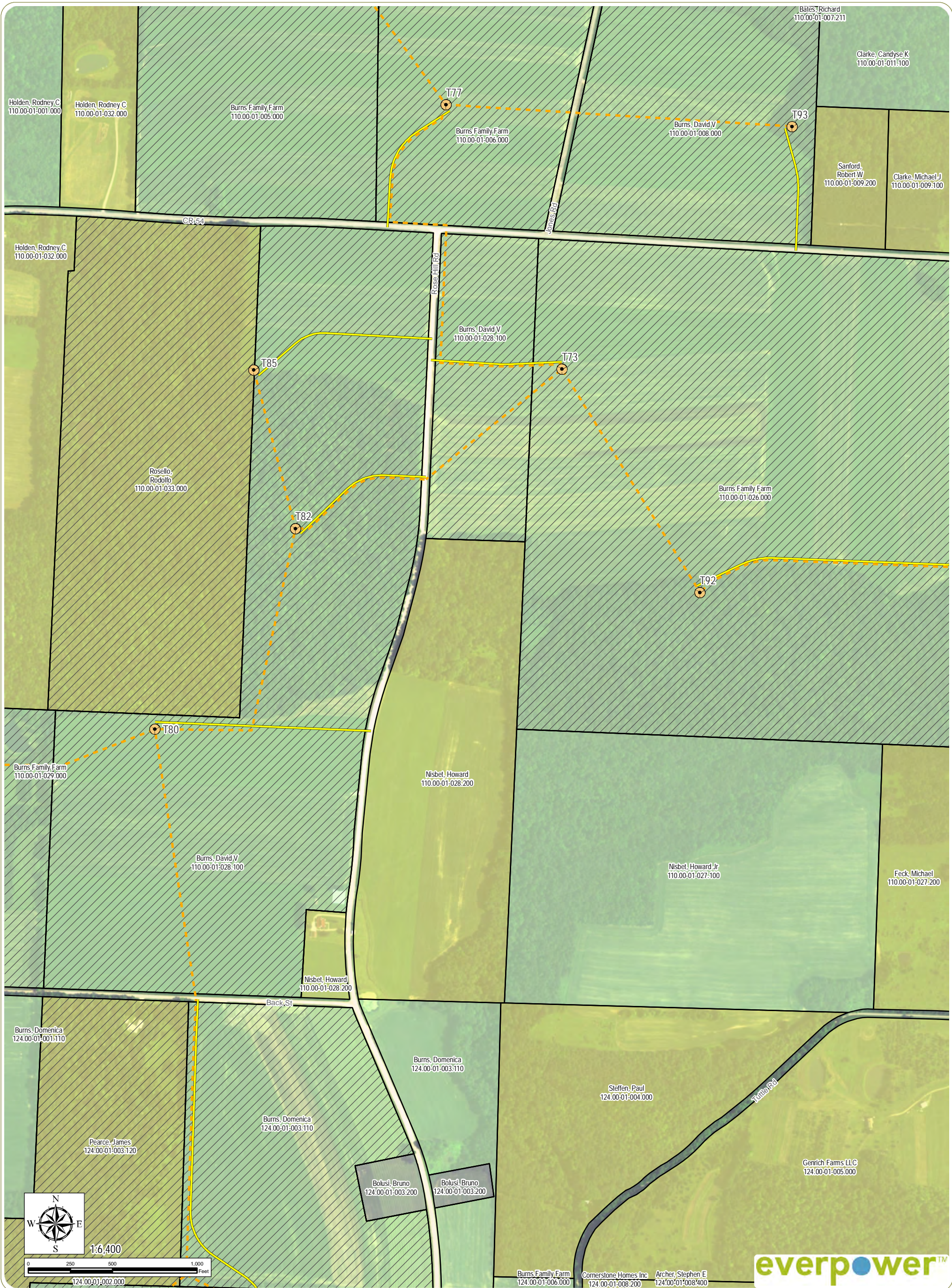
Sheet 31 of 35

Notes: 1. Basemap: ESRI ArcGIS Online "World Imagery" map service; Steuben County parcel data. 2. This map was generated in ArcMap on November 21, 2017. 3. This is a color graphic. Reproduction in grayscale may misrepresent the data.

- | | | | |
|--|---|--|--|
| <ul style="list-style-type: none"> Wind Turbine Permanent Met Tower Buried Collection Line Overhead Collection Line Access Road Laydown Yard | <ul style="list-style-type: none"> O&M Building Collector Substation POI Substation Facility Parcel Parcel within 2,000 feet of Facility Parcel | <ul style="list-style-type: none"> City/Village Boundary Town Boundary <p>Land Use</p> <ul style="list-style-type: none"> Uncategorized Vacant Land Residential Agricultural | <ul style="list-style-type: none"> Wild, Forested, Conservation Lands & Public Parks Recreation & Entertainment Commercial Community Services Industrial Public Services |
|--|---|--|--|



www.edrdpc.com



Baron Winds Project
 Towns of Cohocton, Dansville, Fremont, and
 Wayland - Steuben County, New York

Article 10 Application
 Figure 4-4: Tax Parcels



Sheet 32 of 35

Notes: 1. Basemap: ESRI ArcGIS Online "World Imagery" map service; Steuben County parcel data. 2. This map was generated in ArcMap on November 21, 2017. 3. This is a color graphic. Reproduction in grayscale may misrepresent the data.

- | | | | |
|--------------------------|---|-----------------------|---|
| Wind Turbine | O&M Building | City/Village Boundary | Wild, Forested, Conservation Lands & Public Parks |
| Permanent Met Tower | Collector Substation | Town Boundary | Recreation & Entertainment |
| Buried Collection Line | POI Substation | Land Use | Commercial |
| Overhead Collection Line | Facility Parcel | Uncategorized | Community Services |
| Access Road | Parcel within 2,000 feet of Facility Parcel | Vacant Land | Industrial |
| Laydown Yard | | Residential | Public Services |
| | | Agricultural | |



www.edrdpc.com



Baron Winds Project
 Towns of Cohocton, Dansville, Fremont, and
 Wayland - Steuben County, New York

Article 10 Application
 Figure 4-4: Tax Parcels



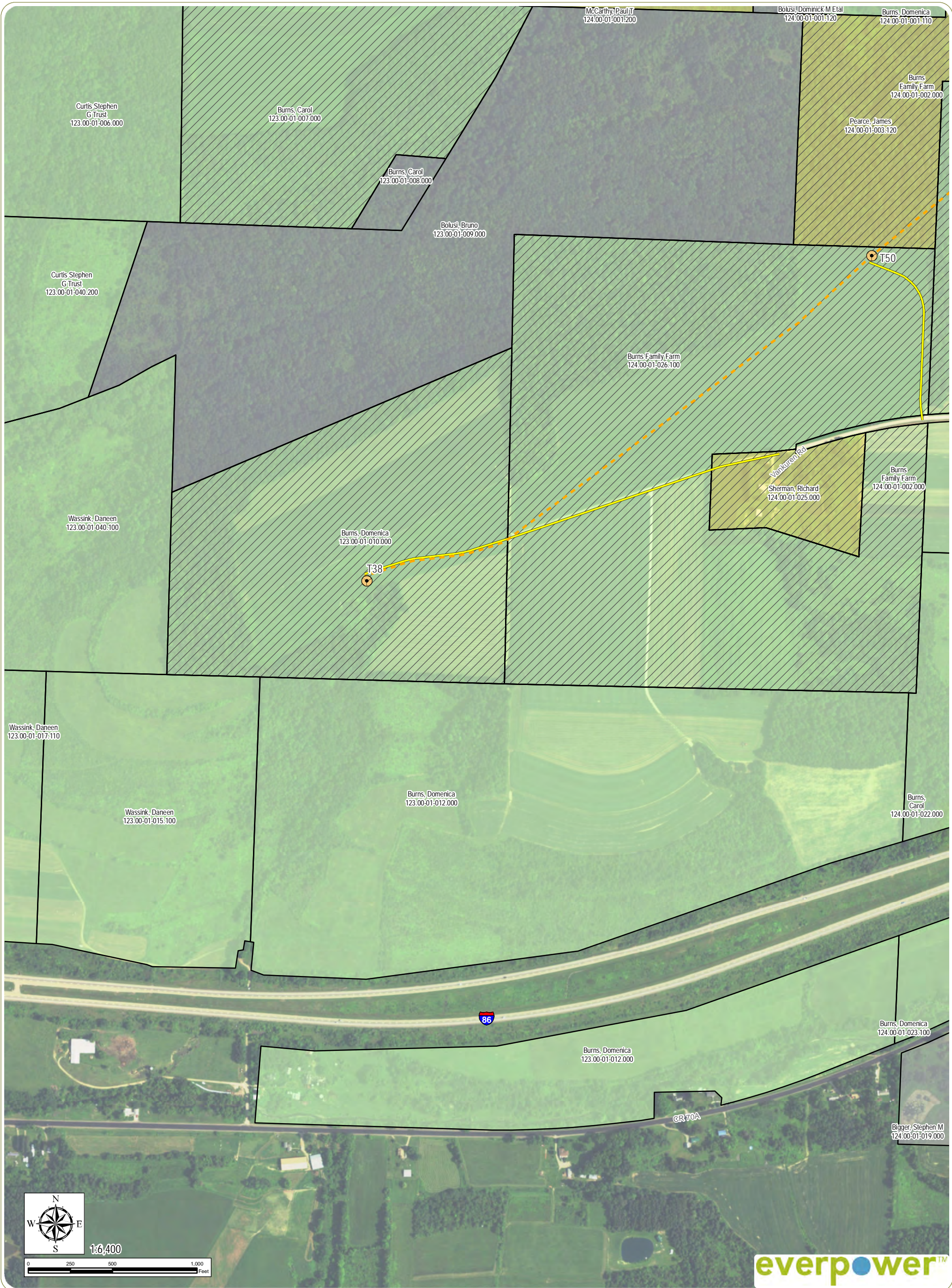
Sheet 33 of 35

Notes: 1. Basemap: ESRI ArcGIS Online "World Imagery" map service; Steuben County parcel data. 2. This map was generated in ArcMap on November 21, 2017. 3. This is a color graphic. Reproduction in grayscale may misrepresent the data.

- | | | | |
|--------------------------|---|-----------------------|---|
| Wind Turbine | O&M Building | City/Village Boundary | Wild, Forested, Conservation Lands & Public Parks |
| Permanent Met Tower | Collector Substation | Town Boundary | Recreation & Entertainment |
| Buried Collection Line | POI Substation | Land Use | Commercial |
| Overhead Collection Line | Facility Parcel | Uncategorized | Community Services |
| Access Road | Parcel within 2,000 feet of Facility Parcel | Vacant Land | Industrial |
| Laydown Yard | | Residential | Public Services |
| | | Agricultural | |



www.edrdpc.com



Baron Winds Project
 Towns of Cohocton, Dansville, Fremont, and
 Wayland - Steuben County, New York

Article 10 Application
 Figure 4-4: Tax Parcels



Sheet 34 of 35

Notes: 1. Basemap: ESRI ArcGIS Online "World Imagery" map service; Steuben County parcel data. 2. This map was generated in ArcMap on November 21, 2017. 3. This is a color graphic. Reproduction in grayscale may misrepresent the data.

- | | | | |
|--------------------------|---|-----------------------|---|
| Wind Turbine | O&M Building | City/Village Boundary | Wild, Forested, Conservation Lands & Public Parks |
| Permanent Met Tower | Collector Substation | Town Boundary | Recreation & Entertainment |
| Buried Collection Line | POI Substation | Land Use | Commercial |
| Overhead Collection Line | Facility Parcel | Uncategorized | Community Services |
| Access Road | Parcel within 2,000 feet of Facility Parcel | Vacant Land | Industrial |
| Laydown Yard | | Residential | Public Services |
| | | Agricultural | |



www.edrdpc.com



Baron Winds Project
 Towns of Cohocton, Dansville, Fremont, and
 Wayland - Steuben County, New York

Article 10 Application
 Figure 4-4: Tax Parcels



Sheet 35 of 35

- | | | | |
|--------------------------|---|-----------------------|---|
| Wind Turbine | O&M Building | City/Village Boundary | Wild, Forested, Conservation Lands & Public Parks |
| Permanent Met Tower | Collector Substation | Town Boundary | Recreation & Entertainment |
| Buried Collection Line | POI Substation | Land Use | Commercial |
| Overhead Collection Line | Facility Parcel | Uncategorized | Community Services |
| Access Road | Parcel within 2,000 feet of Facility Parcel | Vacant Land | Industrial |
| Laydown Yard | | Residential | Public Services |
| | | Agricultural | |

Notes: 1. Basemap: ESRI ArcGIS Online "World Imagery" map service; Steuben County parcel data. 2. This map was generated in ArcMap on November 21, 2017. 3. This is a color graphic. Reproduction in grayscale may misrepresent the data.



www.edrdpc.com