

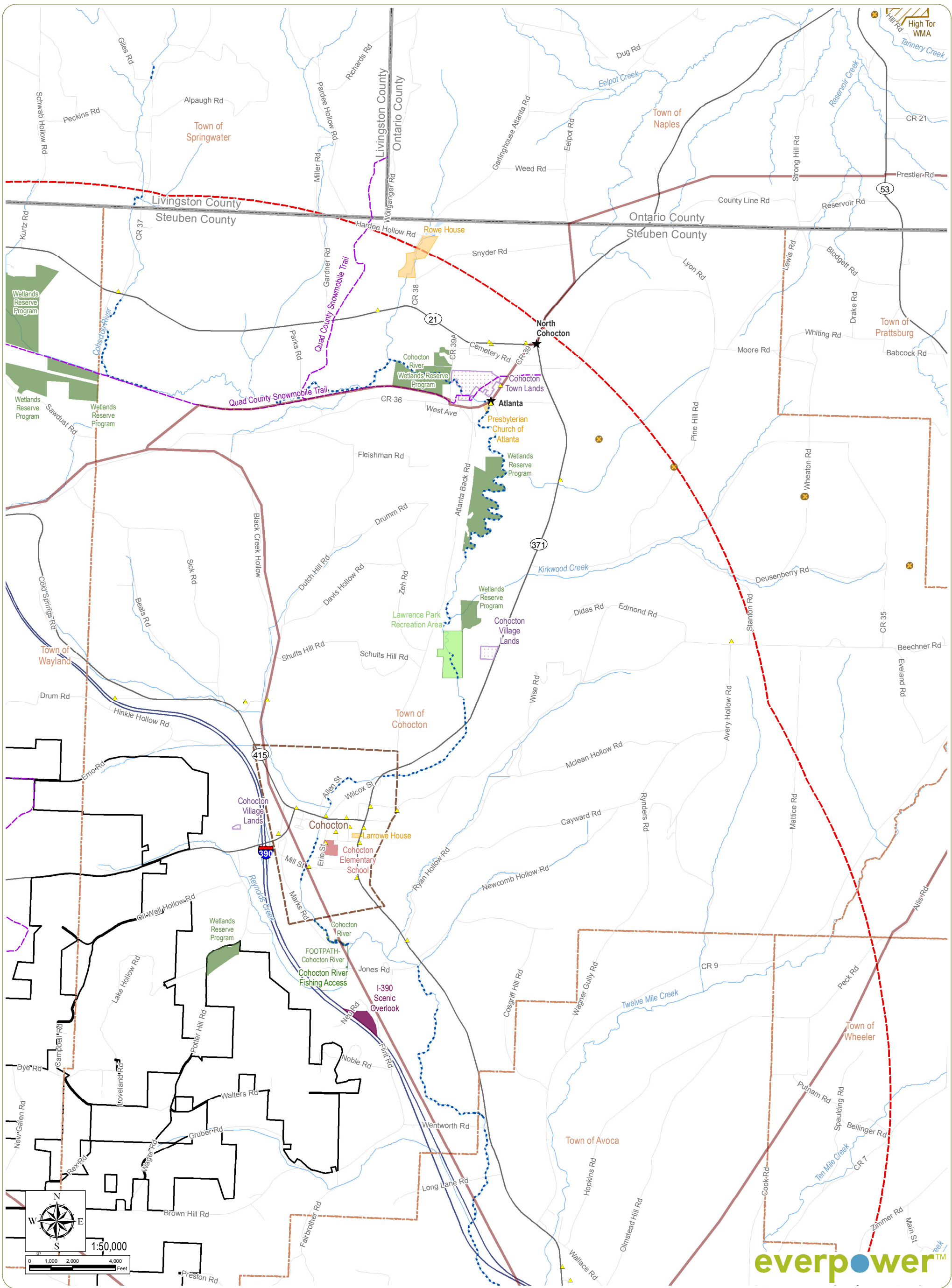
**Baron Winds Project**  
 Towns of Cohocton, Dansville, Fremont, and  
 Wayland - Steuben County, New York  
 Article 10 Application  
**Figure 4-8: Recreational Areas  
 and Other Sensitive Land Uses**

Sheet 1 of 4

- ★ Hamlet
- ▲ NRHP-Eligible Site
- Existing Oil/Gas Well
- Trail
- Bike Route
- NYSDEC Public Fishing Stream
- Existing Transmission Line
- Existing Natural Gas Pipeline
- Existing Petroleum Product Pipeline
- NRHP-Listed Site
- NRHP-Eligible District
- School
- Local Park
- State Park
- Golf Course
- NYSDEC Land
- Scenic Overlook
- Local Open Space
- Other Local Resource
- Conservation Easement
- Wildlife Management Area
- Facility Site
- 5-Mile Study Area
- City/Village Boundary
- Town Boundary
- County Boundary



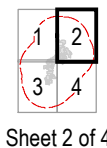
Notes: 1. Basemap: ESRI StreetMap North America, 2008; 2. This map was generated in ArcMap on November 14, 2017. 3. This is a color graphic. Reproduction in grayscale may misrepresent the data.



**Baron Winds Project**  
 Towns of Cohocton, Dansville, Fremont, and  
 Wayland - Steuben County, New York

**Article 10 Application**  
**Figure 4-8: Recreational Areas**  
**and Other Sensitive Land Uses**

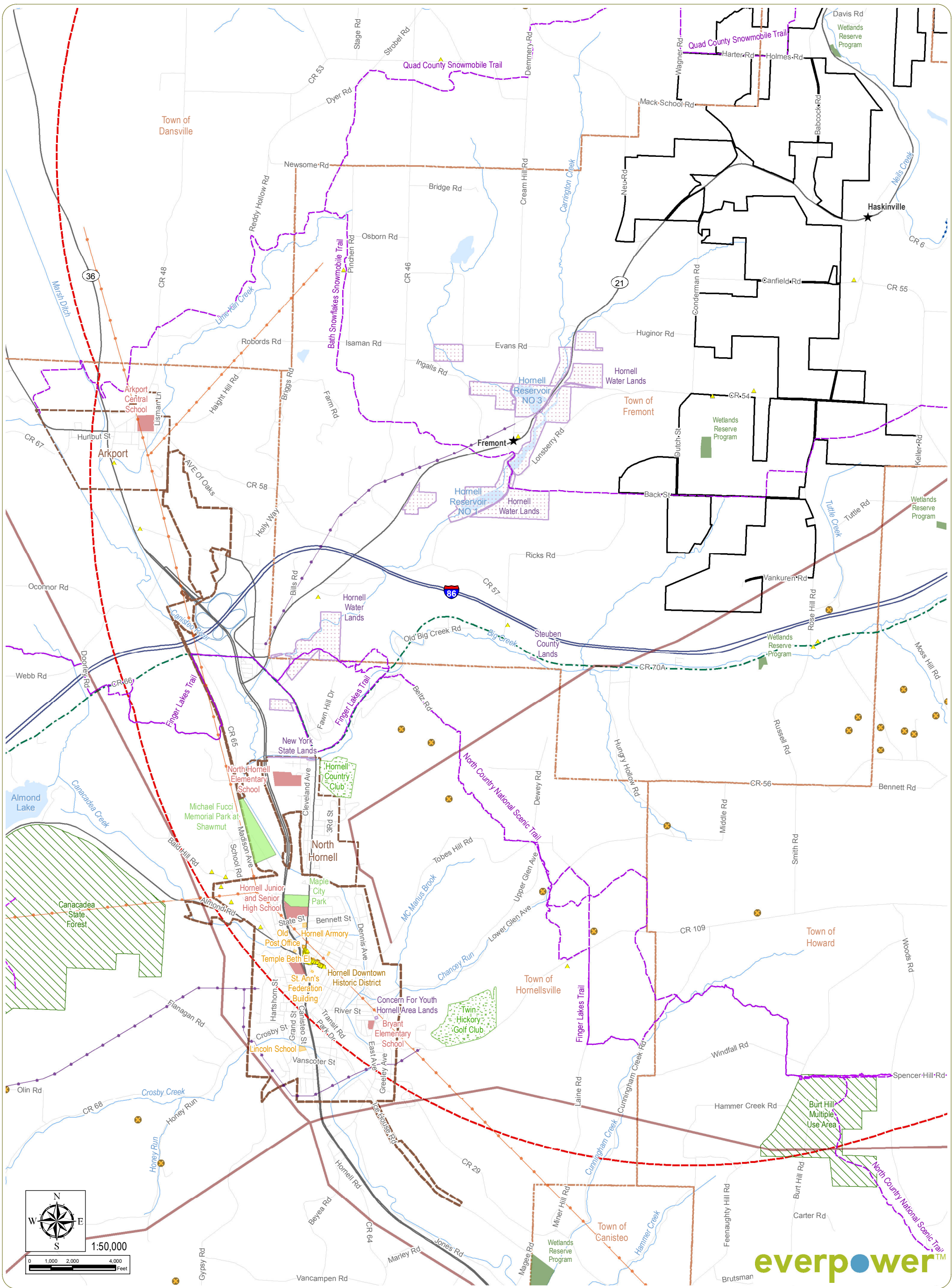
**Notes:** 1. Basemap: ESRI StreetMap North America, 2008; 2. This map was generated in ArcMap on November 14, 2017. 3. This is a color graphic. Reproduction in grayscale may misrepresent the data.



- ★ Hamlet
- ▲ NRHP-Eligible Site
- Existing Oil/Gas Well
- Trail
- Bike Route
- NYSDEC Public Fishing Stream
- Existing Transmission Line
- Existing Natural Gas Pipeline
- Existing Petroleum Product Pipeline
- NRHP-Listed Site
- ▨ NRHP-Eligible District
- School
- Local Park
- State Park
- Golf Course
- NYSDEC Land
- Scenic Overlook
- Local Open Space
- Other Local Resource
- Conservation Easement
- ▨ Wildlife Management Area
- Facility Site
- ▨ 5-Mile Study Area
- ▨ City/Village Boundary
- ▨ Town Boundary
- ▨ County Boundary



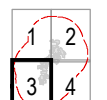
www.edrdpc.com



**Baron Winds Project**  
 Towns of Cohocton, Dansville, Fremont, and  
 Wayland - Steuben County, New York

Article 10 Application  
**Figure 4-8: Recreational Areas  
 and Other Sensitive Land Uses**

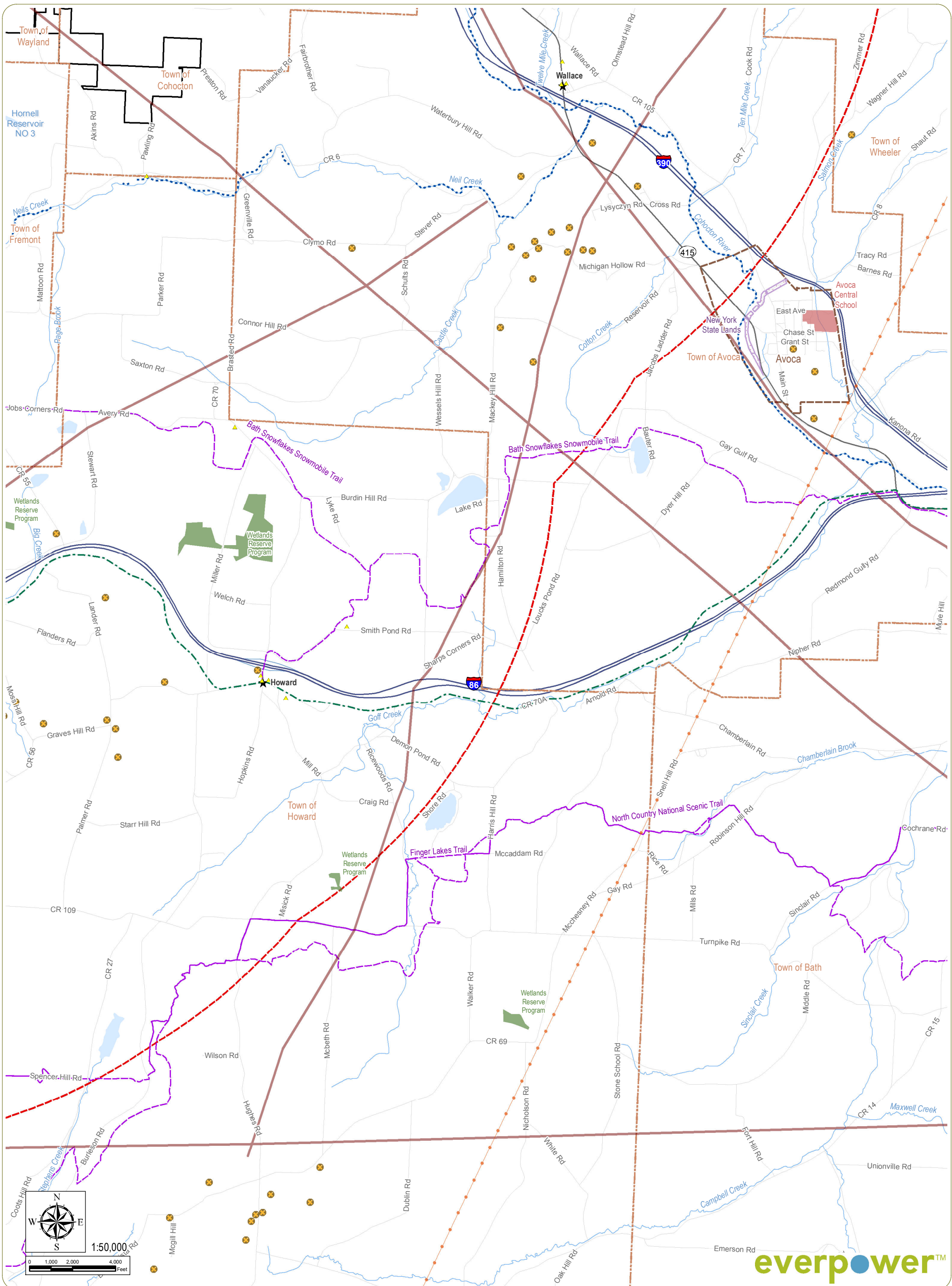
Notes: 1. Basemap: ESRI StreetMap North America, 2008; 2. This map was generated in ArcMap on November 14, 2017. 3. This is a color graphic. Reproduction in grayscale may misrepresent the data.



Sheet 3 of 4

- ★ Hamlet
- ▲ NRHP-Eligible Site
- Existing Oil/Gas Well
- Trail
- Bike Route
- NYSDEC Public Fishing Stream
- Existing Transmission Line
- Existing Natural Gas Pipeline
- Existing Petroleum Product Pipeline
- NRHP-Listed Site
- NRHP-Eligible District
- School
- Local Park
- State Park
- Golf Course
- NYSDEC Land
- Scenic Overlook
- Local Open Space
- Other Local Resource
- Conservation Easement
- Wildlife Management Area
- Facility Site
- 5-Mile Study Area
- City/Village Boundary
- Town Boundary
- County Boundary





everpower™

**Baron Winds Project**  
 Towns of Cohocton, Dansville, Fremont, and  
 Wayland - Steuben County, New York  
 Article 10 Application  
**Figure 4-8: Recreational Areas  
 and Other Sensitive Land Uses**

Sheet 4 of 4

**Notes:** 1. Basemap: ESRI StreetMap North America, 2008; 2. This map was generated in ArcMap on November 14, 2017. 3. This is a color graphic. Reproduction in grayscale may misrepresent the data.

- ★ Hamlet
- ▲ NRHP-Eligible Site
- Existing Oil/Gas Well
- Trail
- Bike Route
- NYSDEC Public Fishing Stream
- Existing Transmission Line
- Existing Natural Gas Pipeline
- Existing Petroleum Product Pipeline
- NRHP-Listed Site
- NRHP-Eligible District
- School
- Local Park
- State Park
- Golf Course
- NYSDEC Land
- Scenic Overlook
- Local Open Space
- Other Local Resource
- Conservation Easement
- Wildlife Management Area
- Facility Site
- 5-Mile Study Area
- City/Village Boundary
- Town Boundary
- County Boundary



www.edrdpc.com