

**Baron Winds Project**  
 Towns of Cohocton, Dansville, Fremont, and  
 Wayland - Steuben County, New York

**Article 10 Application**  
 Figure 4-9: Aerial Photography Overlay  
 Index Sheet

Notes: 1. Basemap: USDA NAIP "2015 New York 0.5m" orthoimagery map service. 2. This map was generated in ArcMap on November 21, 2017. 3. This is a color graphic. Reproduction in grayscale may misrepresent the data.

- Wind Turbine
- Permanent Met Tower
- Buried Collection Line
- Overhead Collection Line
- Access Road
- POI Substation
- Collector Substation
- O&M Building
- Laydown Yard
- County Boundary
- City/Village Boundary
- Town Boundary
- Facility Site
- 1 Mile Facility Buffer
- Sheet Index







**Baron Winds Project**  
 Towns of Cohocton, Dansville, Fremont, and  
 Wayland - Steuben County, New York

Article 10 Application  
 Figure 4-9: Aerial Photography Overlay

- Wind Turbine
- Permanent Met Tower
- Buried Collection Line
- Overhead Collection Line
- Access Road
- POI Substation
- Collector Substation
- O&M Building
- Laydown Yard
- 1-Mile Facility Buffer
- Limit of Soil Disturbance
- Limit of Vegetation Clearing
- Facility Site
- County Boundary
- City/Village Boundary
- Town Boundary

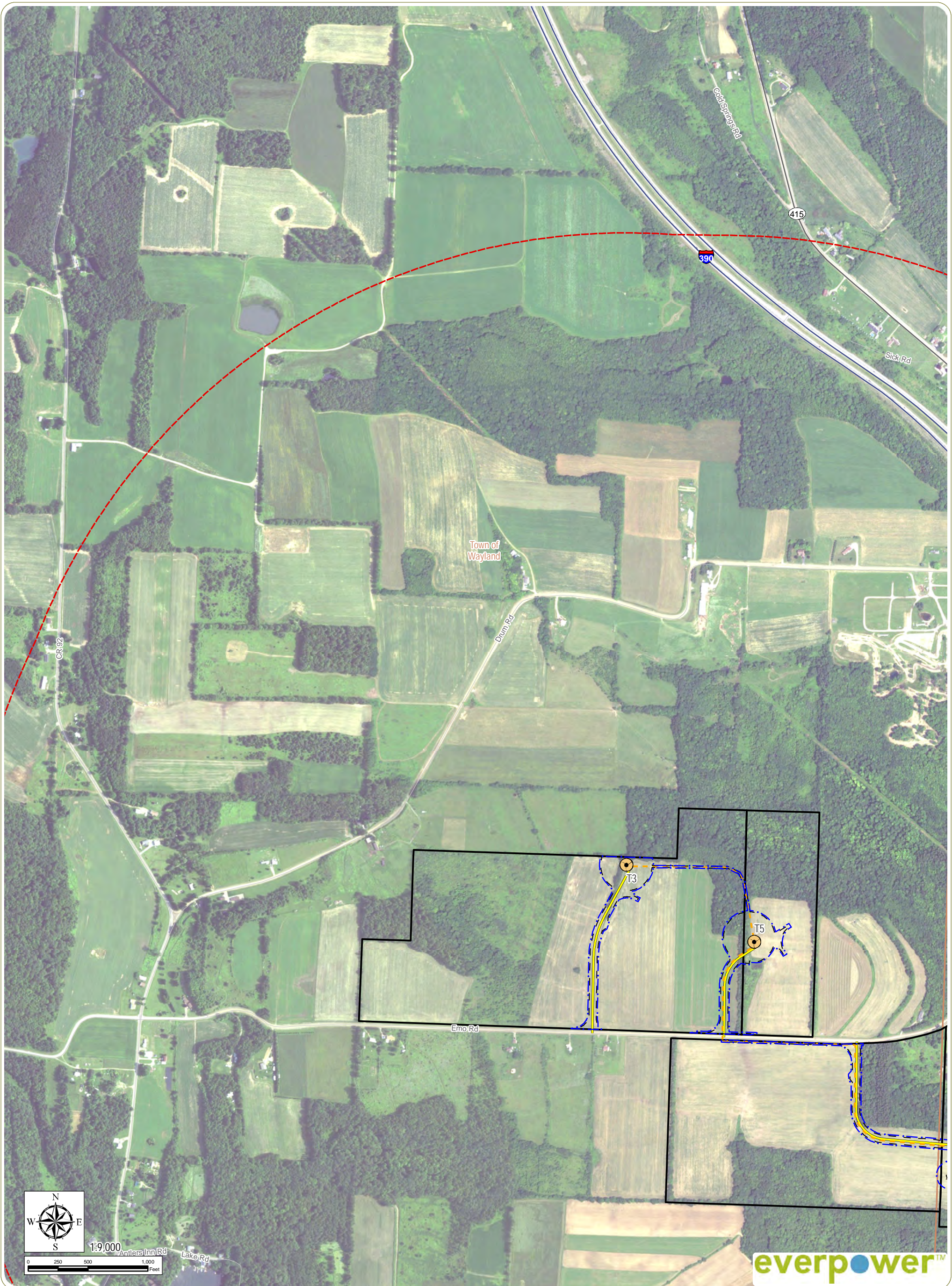
	1	2	3	4
	5	6	7	8
9	10	11	12	13
14	15	16	17	18
19	20	21	22	23
24	25	26	27	28
29	30	31	32	33

Sheet 1 of 33



Notes: 1. Basemap: USDA NAIP "2015 New York 0.5m" orthoimagery map service. 2. This map was generated in ArcMap on November 21, 2017. 3. This is a color graphic. Reproduction in grayscale may misrepresent the data.





**Baron Winds Project**  
 Towns of Cohocton, Dansville, Fremont, and  
 Wayland - Steuben County, New York  
 Article 10 Application  
 Figure 4-9: Aerial Photography Overlay

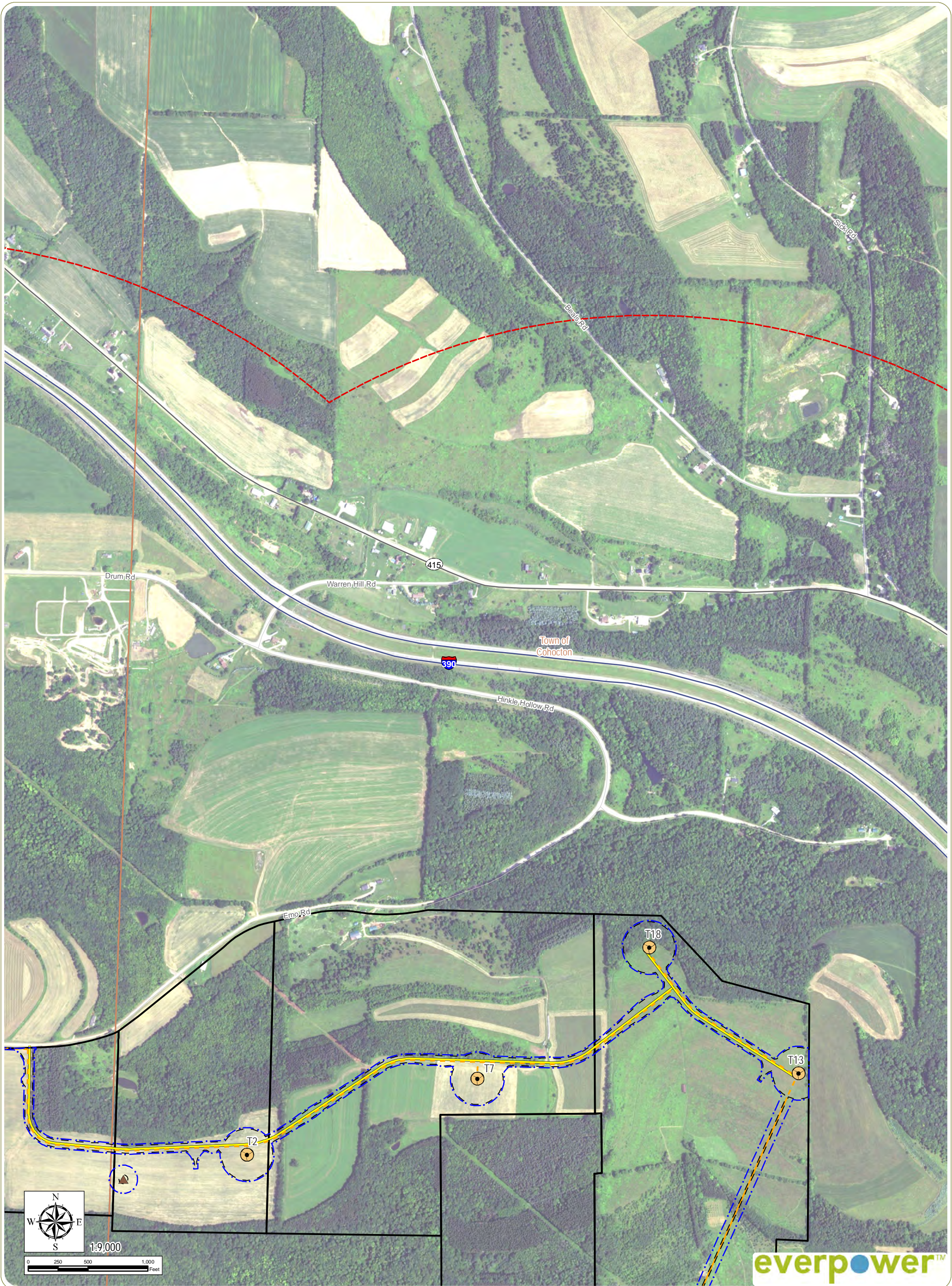
- Wind Turbine
- Permanent Met Tower
- Buried Collection Line
- Overhead Collection Line
- Access Road
- POI Substation
- Collector Substation
- O&M Building
- Laydown Yard
- 1-Mile Facility Buffer
- Limit of Soil Disturbance
- Limit of Vegetation Clearing
- Facility Site
- County Boundary
- City/Village Boundary
- Town Boundary

1	2	3	4
5	6	7	8
9	10	11	12
13	14	15	16
17	18	19	20
21	22	23	24
25	26	27	28
29	30	31	32
33			

Sheet 2 of 33

Notes: 1. Basemap: USDA NAIP "2015 New York 0.5m" orthoimagery map service. 2. This map was generated in ArcMap on November 21, 2017. 3. This is a color graphic. Reproduction in grayscale may misrepresent the data.





**Baron Winds Project**  
 Towns of Cohocton, Dansville, Fremont, and  
 Wayland - Steuben County, New York  
 Article 10 Application  
 Figure 4-9: Aerial Photography Overlay

- Wind Turbine
- POI Substation
- Limit of Soil Disturbance
- Permanent Met Tower
- Collector Substation
- Limit of Vegetation Clearing
- Buried Collection Line
- O&M Building
- Facility Site
- Overhead Collection Line
- Laydown Yard
- County Boundary
- Access Road
- 1-Mile Facility Buffer
- City/Village Boundary
- Town Boundary

1	2	3	4
5	6	7	8
9	10	11	12
13	14	15	16
17	18	19	20
21	22	23	24
25	26	27	28
29	30	31	32
33	34	35	36

Sheet 3 of 33



Notes: 1. Basemap: USDA NAIP "2015 New York 0.5m" orthoimagery map service. 2. This map was generated in ArcMap on November 21, 2017. 3. This is a color graphic. Reproduction in grayscale may misrepresent the data.





**Baron Winds Project**  
 Towns of Cohocton, Dansville, Fremont, and  
 Wayland - Steuben County, New York  
 Article 10 Application  
 Figure 4-9: Aerial Photography Overlay

- Wind Turbine
- POI Substation
- Limit of Soil Disturbance
- Permanent Met Tower
- Collector Substation
- Limit of Vegetation Clearing
- Buried Collection Line
- O&M Building
- Facility Site
- Overhead Collection Line
- Laydown Yard
- County Boundary
- Access Road
- 1-Mile Facility Buffer
- City/Village Boundary
- Town Boundary

1	2	3	4
5	6	7	8
9	10	11	12
13	14	15	16
17	18	19	20
21	22	23	24
25	26	27	28
29	30	31	32
33	34	35	36

Sheet 4 of 33

















Notes: 1. Basemap: USDA NAIP "2015 New York 0.5m" orthoimagery map service. 2. This map was generated in ArcMap on November 21, 2017. 3. This is a color graphic. Reproduction in grayscale may misrepresent the data.







**Baron Winds Project**  
 Towns of Cohocton, Dansville, Fremont, and  
 Wayland - Steuben County, New York  
 Article 10 Application  
 Figure 4-9: Aerial Photography Overlay

-  Wind Turbine
-  Permanent Met Tower
-  Buried Collection Line
-  Overhead Collection Line
-  Access Road
-  POI Substation
-  Collector Substation
-  O&M Building
-  Laydown Yard
-  1-Mile Facility Buffer
-  Limit of Soil Disturbance
-  Limit of Vegetation Clearing
-  Facility Site
-  County Boundary
-  City/Village Boundary
-  Town Boundary

1	2	3	4
5	6	7	8
9	10	11	12
13	14	15	16
17	18	19	20
21	22	23	24
25	26	27	28
29	30	31	32
33			

Sheet 5 of 33



Notes: 1. Basemap: USDA NAIP "2015 New York 0.5m" orthoimagery map service. 2. This map was generated in ArcMap on November 21, 2017. 3. This is a color graphic. Reproduction in grayscale may misrepresent the data.





**Baron Winds Project**  
 Towns of Cohocton, Dansville, Fremont, and  
 Wayland - Steuben County, New York  
 Article 10 Application  
 Figure 4-9: Aerial Photography Overlay

- Wind Turbine
- Permanent Met Tower
- Buried Collection Line
- Overhead Collection Line
- Access Road
- POI Substation
- Collector Substation
- O&M Building
- Laydown Yard
- 1-Mile Facility Buffer
- Limit of Soil Disturbance
- Limit of Vegetation Clearing
- Facility Site
- County Boundary
- City/Village Boundary
- Town Boundary

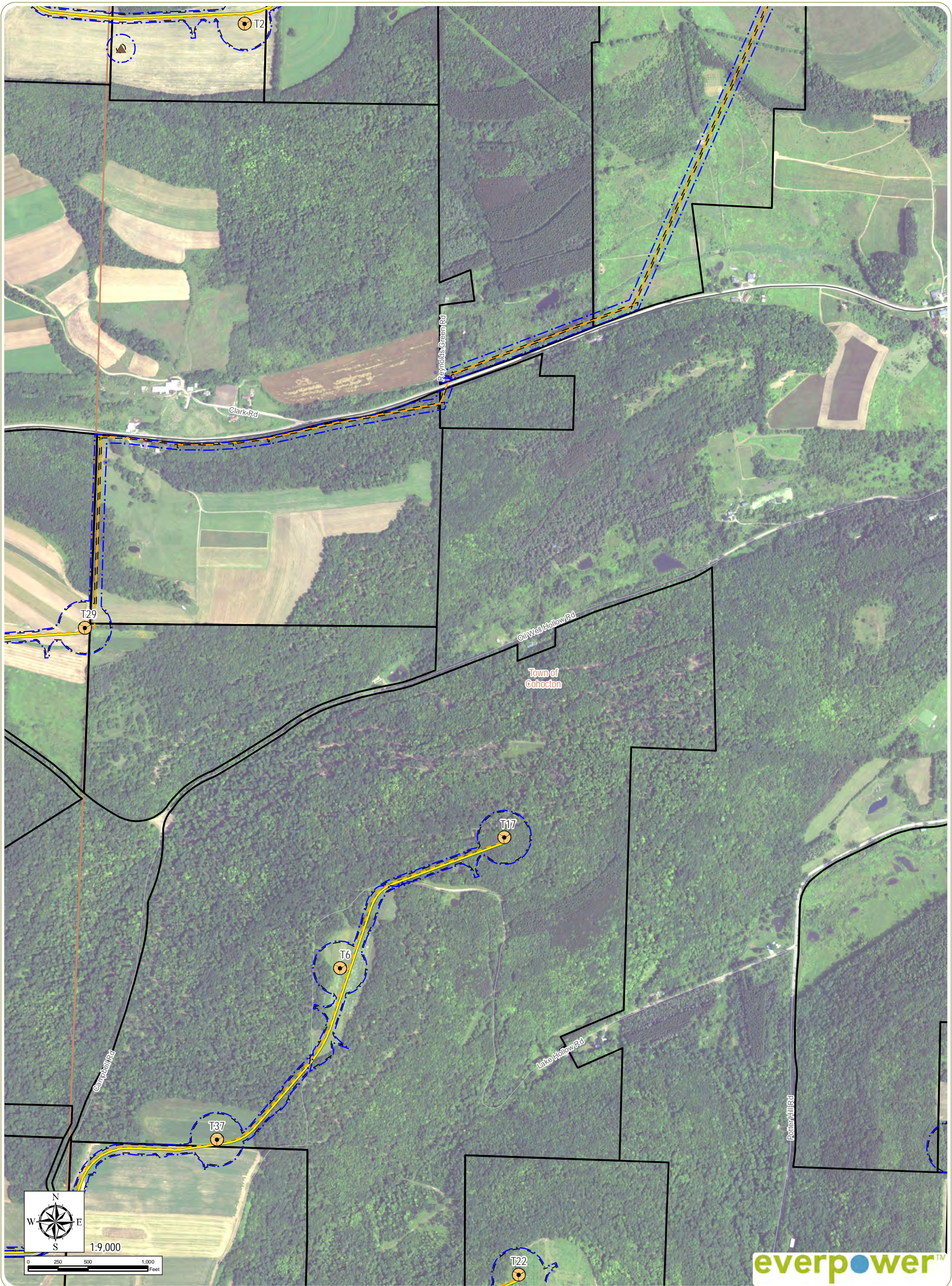
1	2	3	4
5	6	7	8
9	10	11	12
13	14	15	16
17	18	19	20
21	22	23	24
25	26	27	28
29	30	31	32
33	34	35	36

Sheet 6 of 33



Notes: 1. Basemap: USDA NAIP "2015 New York 0.5m" orthoimagery map service. 2. This map was generated in ArcMap on November 21, 2017. 3. This is a color graphic. Reproduction in grayscale may misrepresent the data.





**Baron Winds Project**  
 Towns of Cohocton, Dansville, Fremont, and  
 Wayland - Steuben County, New York

Article 10 Application  
 Figure 4-9: Aerial Photography Overlay

- Wind Turbine
- Permanent Met Tower
- Buried Collection Line
- Overhead Collection Line
- Access Road
- POI Substation
- Collector Substation
- O&M Building
- Laydown Yard
- 1-Mile Facility Buffer
- Limit of Soil Disturbance
- Limit of Vegetation Clearing
- Facility Site
- County Boundary
- City/Village Boundary
- Town Boundary

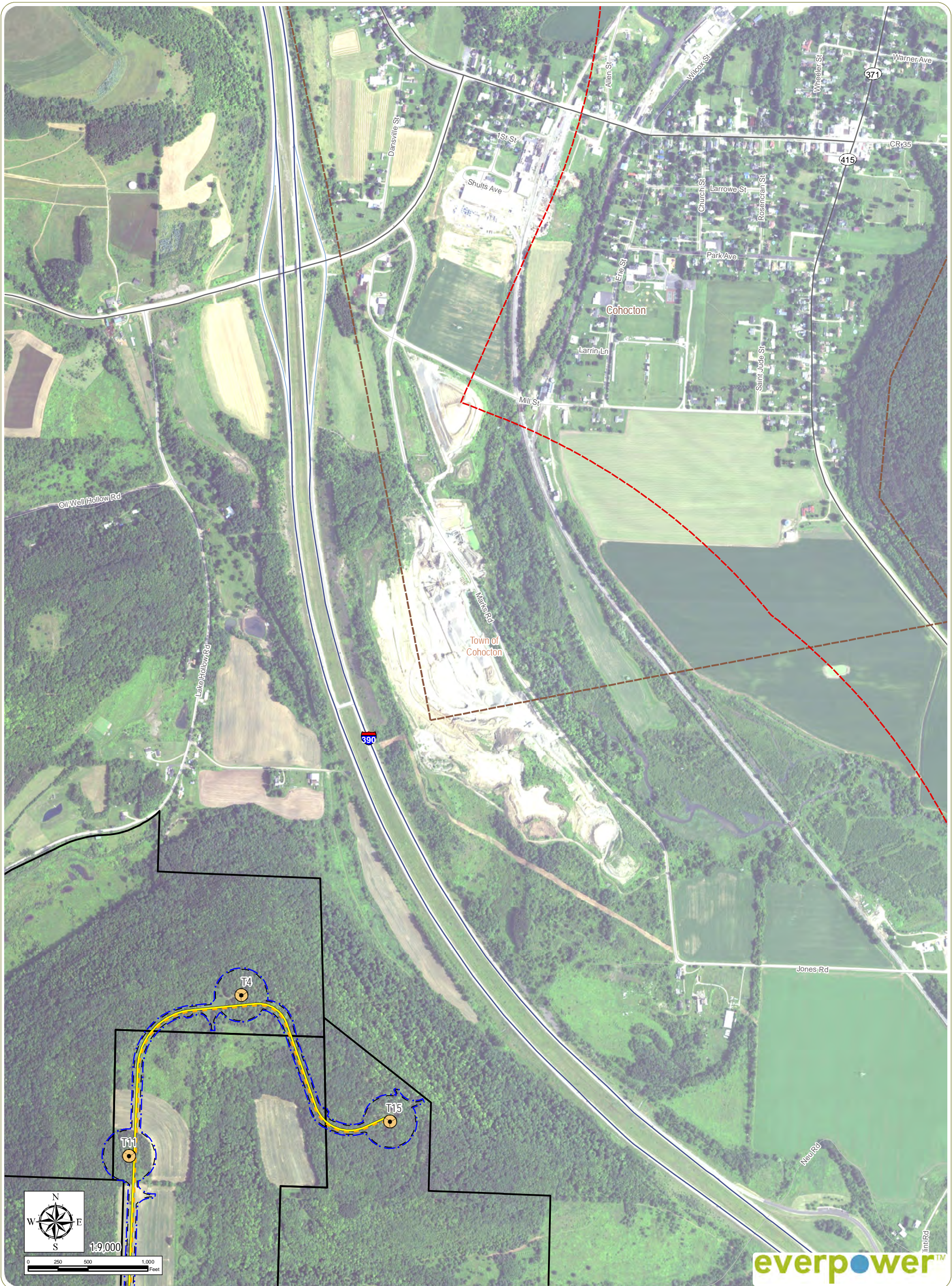
1	2	3	4
5	6	7	8
9	10	11	12
13	14	15	16
17	18	19	20
21	22	23	24
25	26	27	28
29	30	31	32
33	34	35	36

Sheet 7 of 33



Notes: 1. Basemap: USDA NAIP "2015 New York 0.5m" orthoimagery map service. 2. This map was generated in ArcMap on November 21, 2017. 3. This is a color graphic. Reproduction in grayscale may misrepresent the data.





**Baron Winds Project**  
 Towns of Cohocton, Dansville, Fremont, and  
 Wayland - Steuben County, New York  
 Article 10 Application  
 Figure 4-9: Aerial Photography Overlay

- Wind Turbine
- Permanent Met Tower
- Buried Collection Line
- Overhead Collection Line
- Access Road
- POI Substation
- Collector Substation
- O&M Building
- Laydown Yard
- 1-Mile Facility Buffer
- Limit of Soil Disturbance
- Limit of Vegetation Clearing
- Facility Site
- County Boundary
- City/Village Boundary
- Town Boundary

1	2	3	4
5	6	7	8
9	10	11	12
13	14	15	16
17	18	19	20
21	22	23	24
25	26	27	28
29	30	31	32
33	34	35	36

Sheet 8 of 33



















Notes: 1. Basemap: USDA NAIP "2015 New York 0.5m" orthoimagery map service. 2. This map was generated in ArcMap on November 21, 2017. 3. This is a color graphic. Reproduction in grayscale may misrepresent the data.





**Baron Winds Project**  
 Towns of Cohocton, Dansville, Fremont, and  
 Wayland - Steuben County, New York  
 Article 10 Application  
 Figure 4-9: Aerial Photography Overlay

-  Wind Turbine
-  Permanent Met Tower
-  Buried Collection Line
-  Overhead Collection Line
-  Access Road
-  POI Substation
-  Collector Substation
-  O&M Building
-  Laydown Yard
-  1-Mile Facility Buffer
-  Limit of Soil Disturbance
-  Limit of Vegetation Clearing
-  Facility Site
-  County Boundary
-  City/Village Boundary
-  Town Boundary

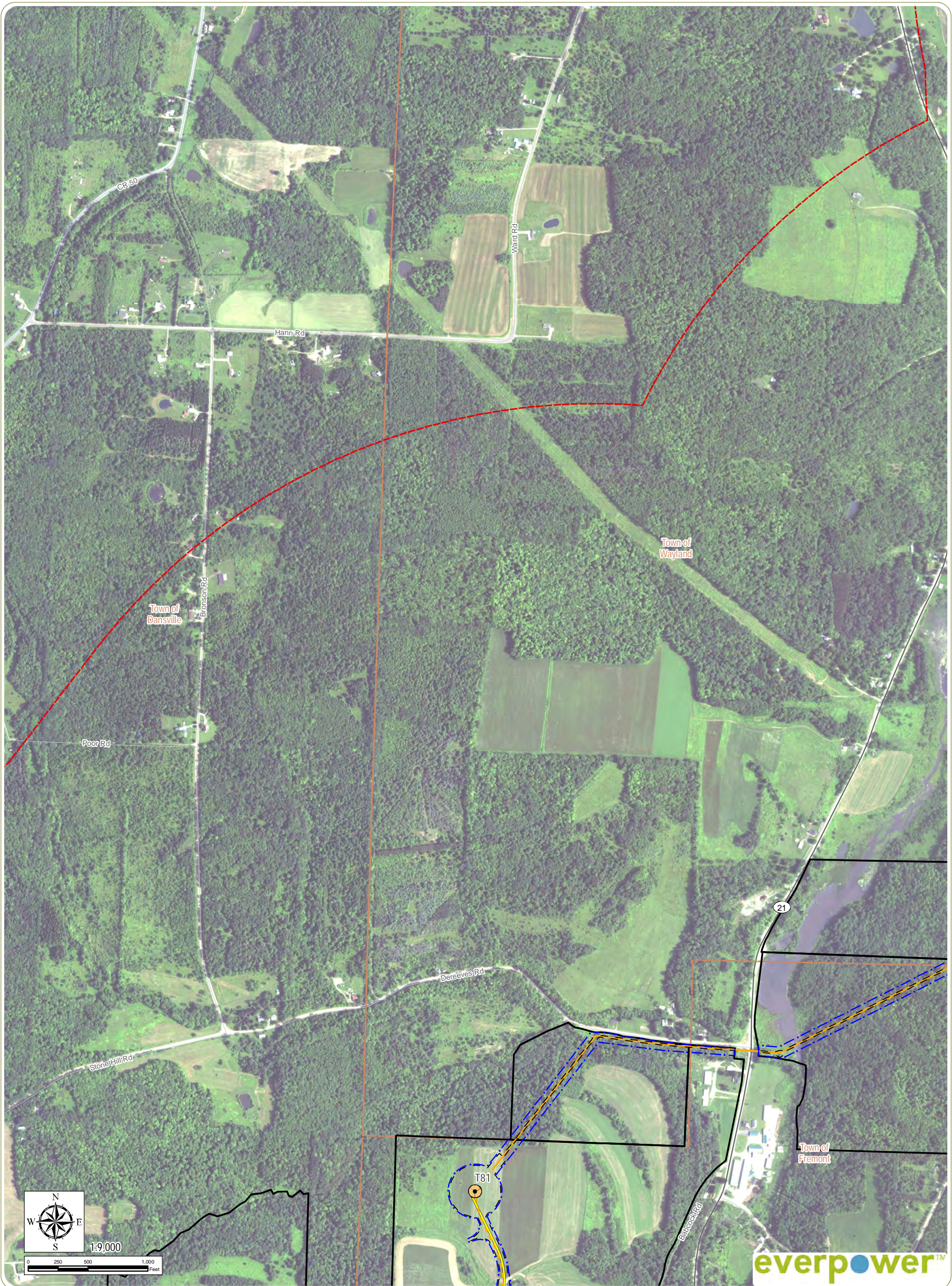
1	2	3	4
5	6	7	8
9	10	11	12
13	14	15	16
17	18	19	20
21	22	23	24
25	26	27	28
29	30	31	32
33			

Sheet 9 of 33



Notes: 1. Basemap: USDA NAIP "2015 New York 0.5m" orthoimagery map service. 2. This map was generated in ArcMap on November 21, 2017. 3. This is a color graphic. Reproduction in grayscale may misrepresent the data.





**Baron Winds Project**  
 Towns of Cohocton, Dansville, Fremont, and  
 Wayland - Steuben County, New York

Article 10 Application  
 Figure 4-9: Aerial Photography Overlay

- Wind Turbine
- Permanent Met Tower
- Buried Collection Line
- Overhead Collection Line
- Access Road
- POI Substation
- Collector Substation
- O&M Building
- Laydown Yard
- 1-Mile Facility Buffer
- Limit of Soil Disturbance
- Limit of Vegetation Clearing
- Facility Site
- County Boundary
- City/Village Boundary
- Town Boundary

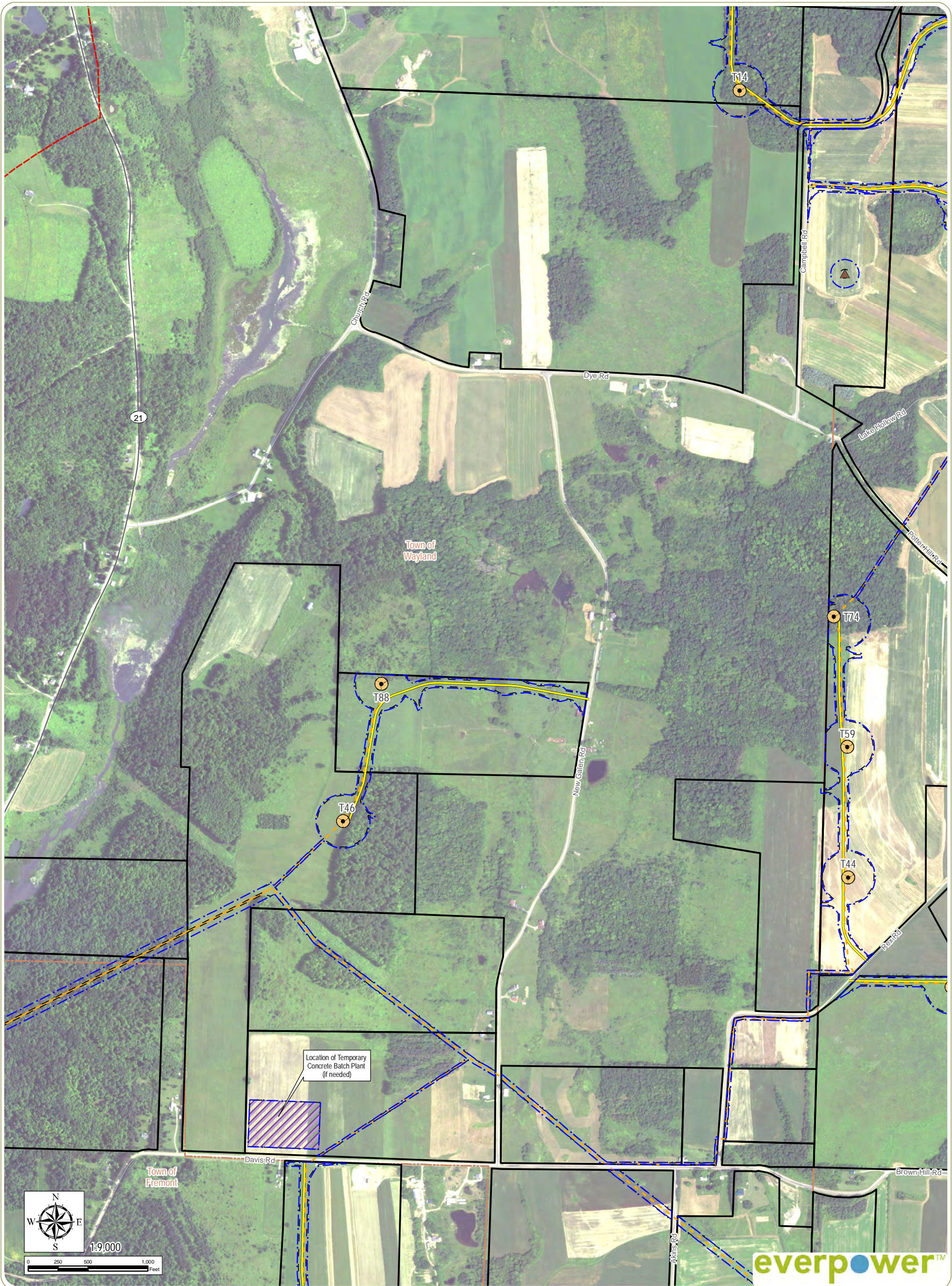
1	2	3	4
5	6	7	8
9	10	11	12
13	14	15	16
17	18	19	20
21	22	23	24
25	26	27	28
29	30	31	32
33			

Sheet 10 of 33



Notes: 1. Basemap: USDA NAIP "2015 New York 0.5m" orthoimagery map service. 2. This map was generated in ArcMap on November 21, 2017. 3. This is a color graphic. Reproduction in grayscale may misrepresent the data.





**Baron Winds Project**  
 Towns of Cohocton, Dansville, Fremont, and  
 Wayland - Steuben County, New York  
 Article 10 Application  
 Figure 4-9: Aerial Photography Overlay

- Wind Turbine
- POI Substation
- Limit of Soil Disturbance
- Permanent Met Tower
- Collector Substation
- Limit of Vegetation Clearing
- Buried Collection Line
- O&M Building
- Facility Site
- Overhead Collection Line
- Laydown Yard
- County Boundary
- Access Road
- 1-Mile Facility Buffer
- City/Village Boundary
- Town Boundary

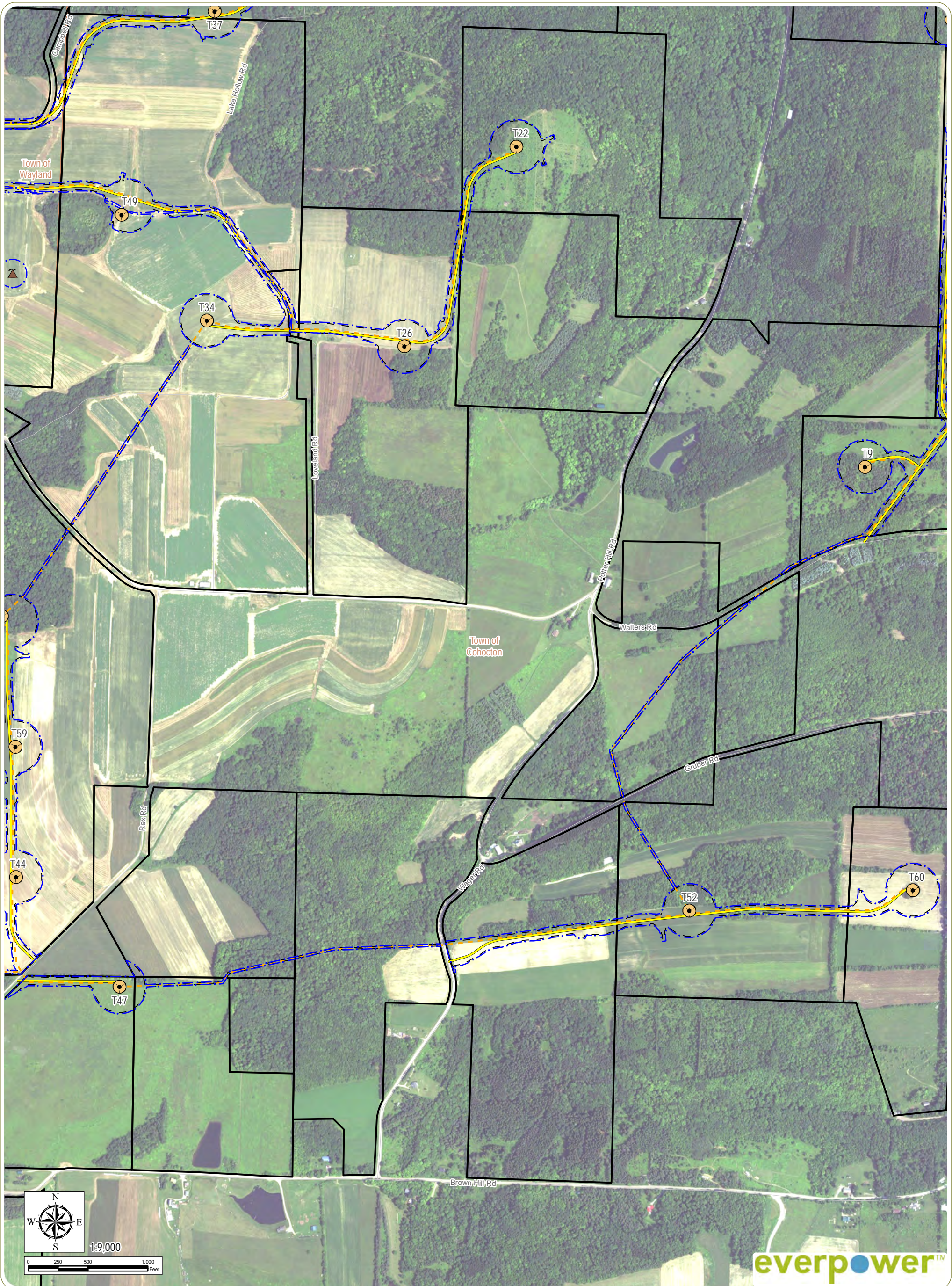
1	2	3	4
5	6	7	8
9	10	11	12
13	14	15	16
17	18	19	20
21	22	23	24
25	26	27	28
29	30	31	32
33	34	35	36

Sheet 11 of 33



Notes: 1. Basemap: USDA NAIP "2015 New York 0.5m" orthoimagery map service. 2. This map was generated in ArcMap on November 21, 2017. 3. This is a color graphic. Reproduction in grayscale may misrepresent the data.





**Baron Winds Project**  
 Towns of Cohocton, Dansville, Fremont, and  
 Wayland - Steuben County, New York  
 Article 10 Application  
 Figure 4-9: Aerial Photography Overlay

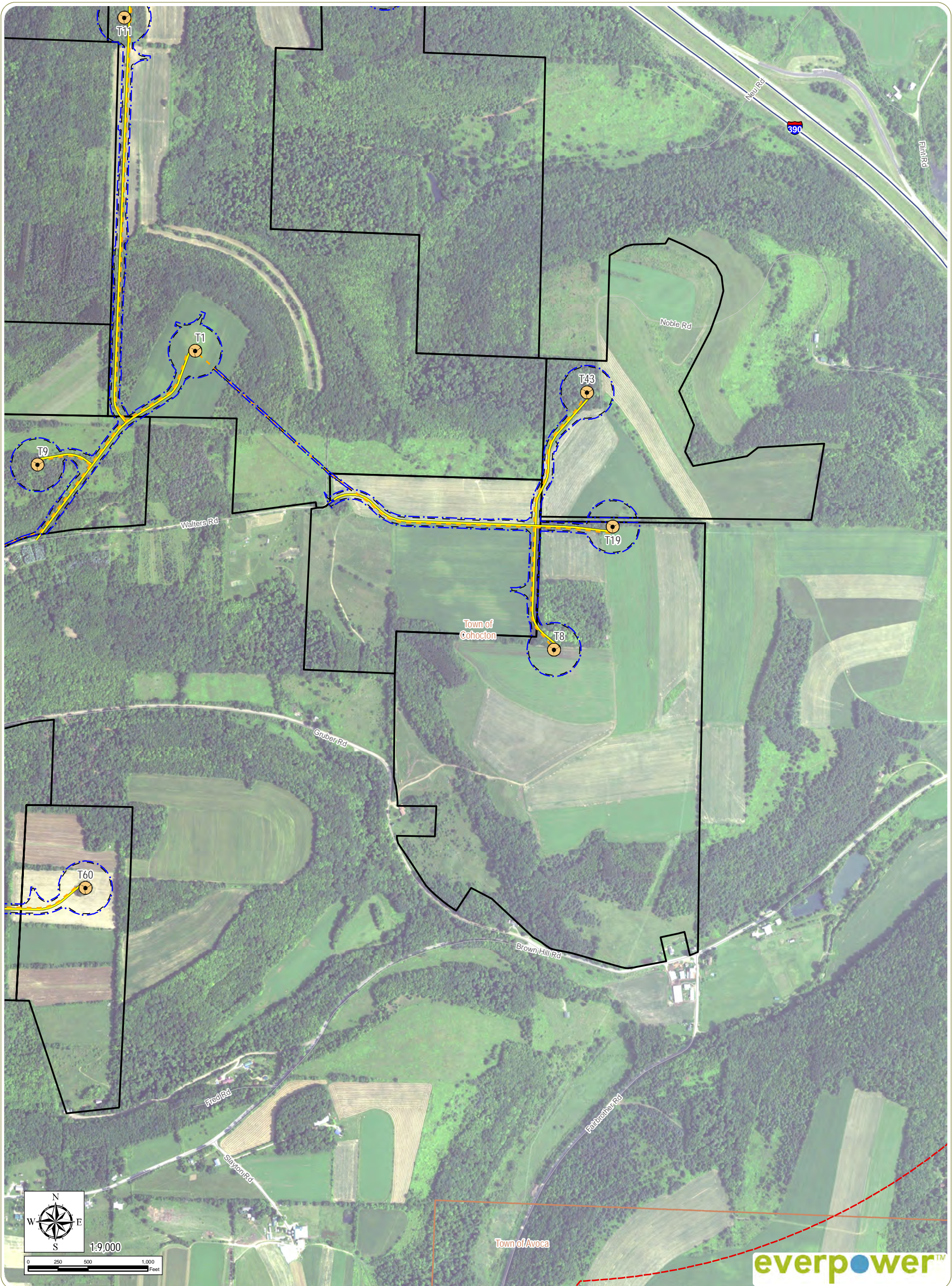
- Wind Turbine
- Permanent Met Tower
- Buried Collection Line
- Overhead Collection Line
- Access Road
- POI Substation
- Collector Substation
- O&M Building
- Laydown Yard
- 1-Mile Facility Buffer
- Limit of Soil Disturbance
- Limit of Vegetation Clearing
- Facility Site
- County Boundary
- City/Village Boundary
- Town Boundary

1	2	3	4
5	6	7	8
9	10	11	12
13	14	15	16
17	18	19	20
21	22	23	24
25	26	27	28
29	30	31	32
33	34	35	36

Sheet 12 of 33

Notes: 1. Basemap: USDA NAIP "2015 New York 0.5m" orthoimagery map service. 2. This map was generated in ArcMap on November 21, 2017. 3. This is a color graphic. Reproduction in grayscale may misrepresent the data.





**Baron Winds Project**  
 Towns of Cohocton, Dansville, Fremont, and  
 Wayland - Steuben County, New York  
 Article 10 Application  
 Figure 4-9: Aerial Photography Overlay

- Wind Turbine
- Permanent Met Tower
- Buried Collection Line
- Overhead Collection Line
- Access Road
- POI Substation
- Collector Substation
- O&M Building
- Laydown Yard
- 1-Mile Facility Buffer
- Limit of Soil Disturbance
- Limit of Vegetation Clearing
- Facility Site
- County Boundary
- City/Village Boundary
- Town Boundary

1	2	3	4
5	6	7	8
9	10	11	12
13	14	15	16
17	18	19	20
21	22	23	24
25	26	27	28
29	30	31	32
33	34	35	36

Sheet 13 of 33



















Notes: 1. Basemap: USDA NAIP "2015 New York 0.5m" orthoimagery map service. 2. This map was generated in ArcMap on November 21, 2017. 3. This is a color graphic. Reproduction in grayscale may misrepresent the data.





**Baron Winds Project**  
 Towns of Cohocton, Dansville, Fremont, and  
 Wayland - Steuben County, New York  
 Article 10 Application  
 Figure 4-9: Aerial Photography Overlay

-  Wind Turbine
-  Permanent Met Tower
-  Buried Collection Line
-  Overhead Collection Line
-  Access Road
-  POI Substation
-  Collector Substation
-  O&M Building
-  Laydown Yard
-  1-Mile Facility Buffer
-  Limit of Soil Disturbance
-  Limit of Vegetation Clearing
-  Facility Site
-  County Boundary
-  City/Village Boundary
-  Town Boundary

1	2	3	4
5	6	7	8
9	10	11	12
13	14	15	16
17	18	19	20
21	22	23	24
25	26	27	28
29	30	31	32
33	34	35	36

Sheet 14 of 33



Notes: 1. Basemap: USDA NAIP "2015 New York 0.5m" orthoimagery map service. 2. This map was generated in ArcMap on November 21, 2017. 3. This is a color graphic. Reproduction in grayscale may misrepresent the data.





**Baron Winds Project**  
 Towns of Cohocton, Dansville, Fremont, and  
 Wayland - Steuben County, New York  
 Article 10 Application  
 Figure 4-9: Aerial Photography Overlay

- Wind Turbine
- POI Substation
- Limit of Soil Disturbance
- Permanent Met Tower
- Collector Substation
- Limit of Vegetation Clearing
- Buried Collection Line
- O&M Building
- Facility Site
- Overhead Collection Line
- Laydown Yard
- County Boundary
- Access Road
- 1-Mile Facility Buffer
- City/Village Boundary
- Town Boundary

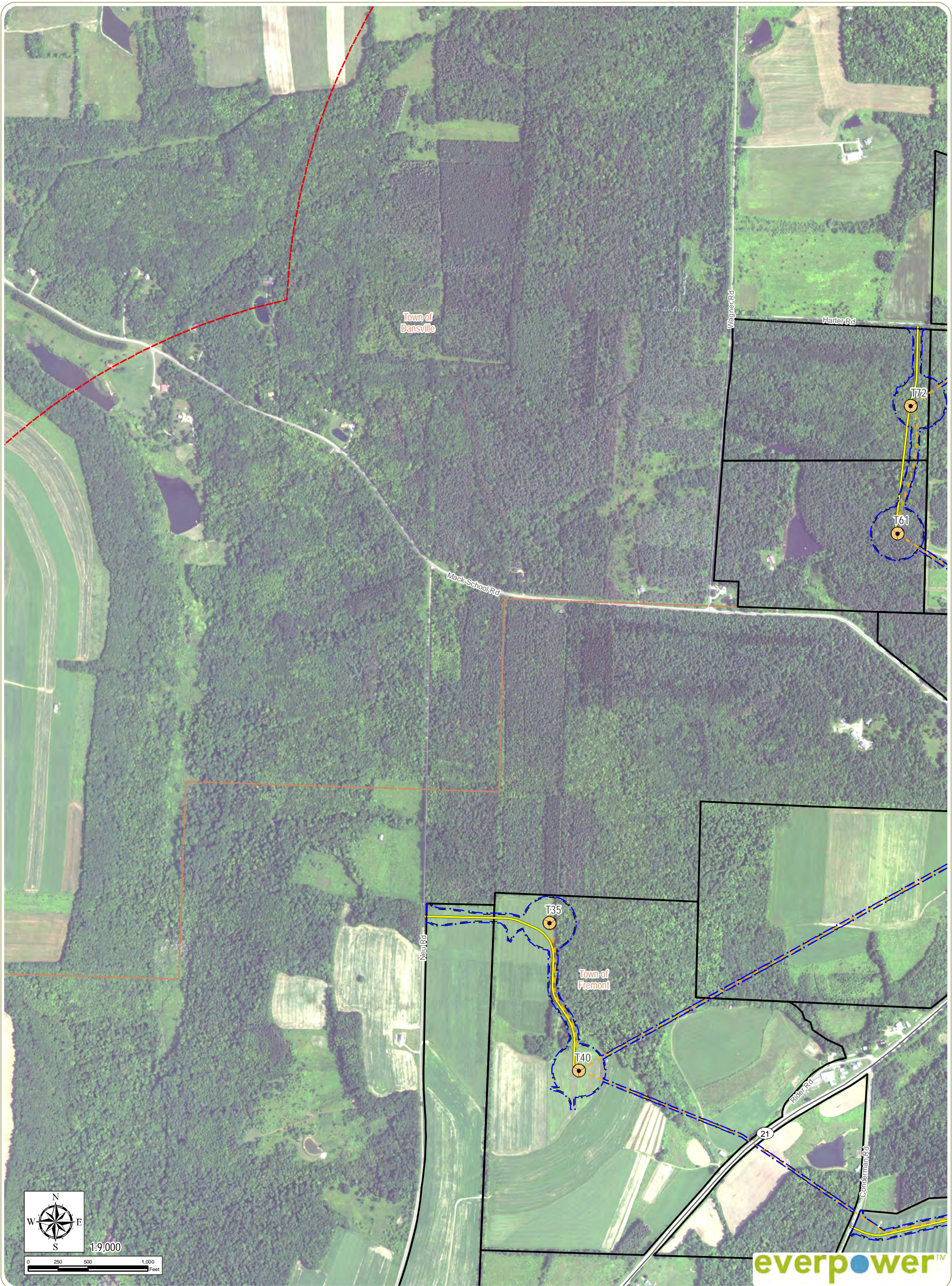
1	2	3	4
5	6	7	8
9	10	11	12
13	14	15	16
17	18	19	20
21	22	23	24
25	26	27	28
29	30	31	32
33			

Sheet 15 of 33



Notes: 1. Basemap: USDA NAIP "2015 New York 0.5m" orthoimagery map service. 2. This map was generated in ArcMap on November 21, 2017. 3. This is a color graphic. Reproduction in grayscale may misrepresent the data.





**Baron Winds Project**  
 Towns of Cohocton, Dansville, Fremont, and  
 Wayland - Steuben County, New York

Article 10 Application  
 Figure 4-9: Aerial Photography Overlay

- Wind Turbine
- Permanent Met Tower
- Buried Collection Line
- Overhead Collection Line
- Access Road
- POI Substation
- Collector Substation
- O&M Building
- Laydown Yard
- 1-Mile Facility Buffer
- Limit of Soil Disturbance
- Limit of Vegetation Clearing
- Facility Site
- County Boundary
- City/Village Boundary
- Town Boundary

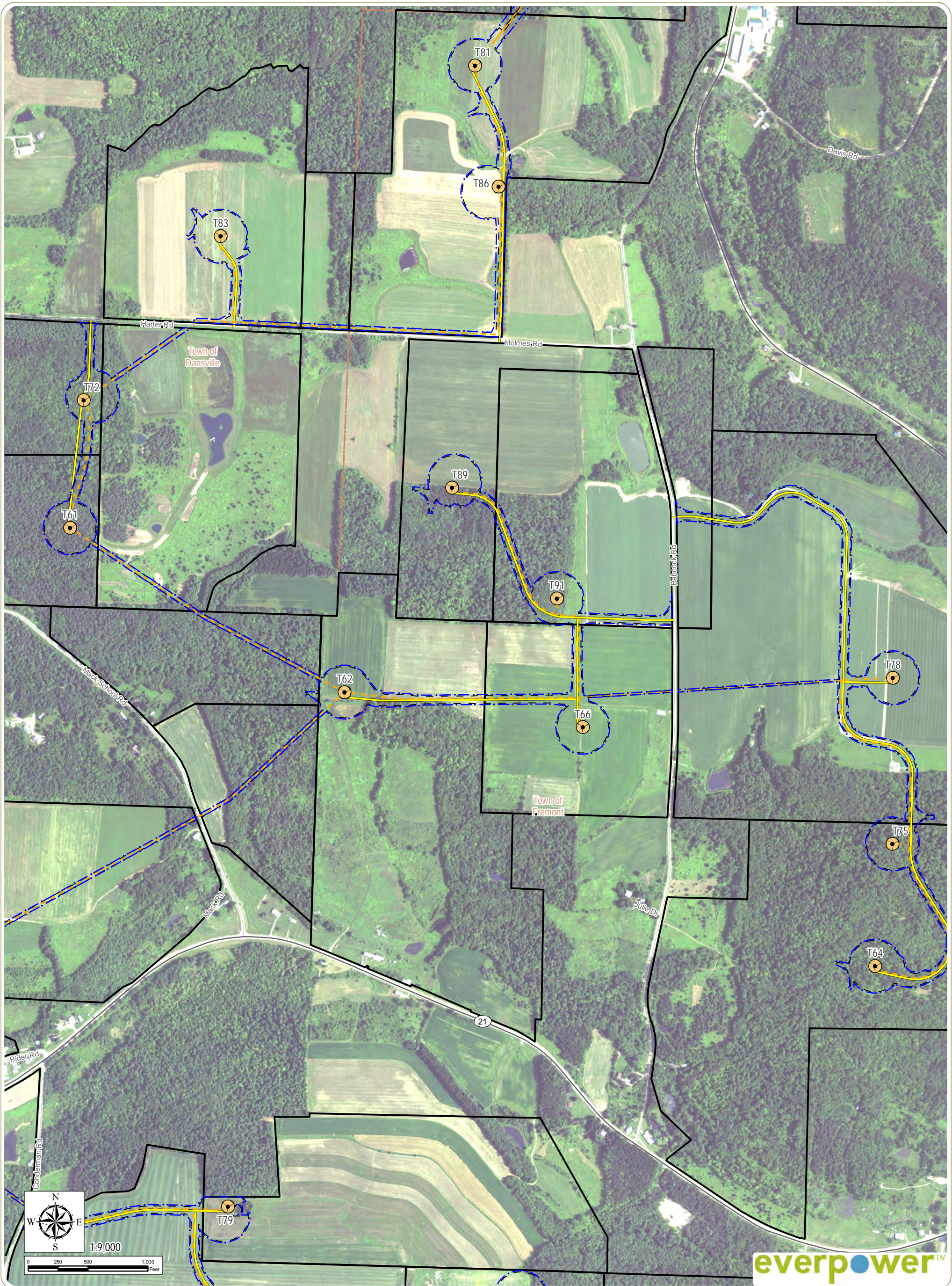
1	2	3	4
5	6	7	8
9	10	11	12
13	14	15	16
17	18	19	20
21	22	23	24
25	26	27	28
29	30	31	32
33			

Sheet 16 of 33



Notes: 1. Basemap: USDA NAIP "2015 New York 0.5m" orthoimagery map service. 2. This map was generated in ArcMap on November 21, 2017. 3. This is a color graphic. Reproduction in grayscale may misrepresent the data.





**Baron Winds Project**  
 Towns of Cohocton, Dansville, Fremont, and  
 Wayland - Steuben County, New York  
 Article 10 Application  
 Figure 4-9: Aerial Photography Overlay

- Wind Turbine
- Permanent Met Tower
- Buried Collection Line
- Overhead Collection Line
- Access Road
- POI Substation
- Collector Substation
- O&M Building
- Laydown Yard
- 1-Mile Facility Buffer
- Limit of Soil Disturbance
- Limit of Vegetation Clearing
- Facility Site
- County Boundary
- City/Village Boundary
- Town Boundary

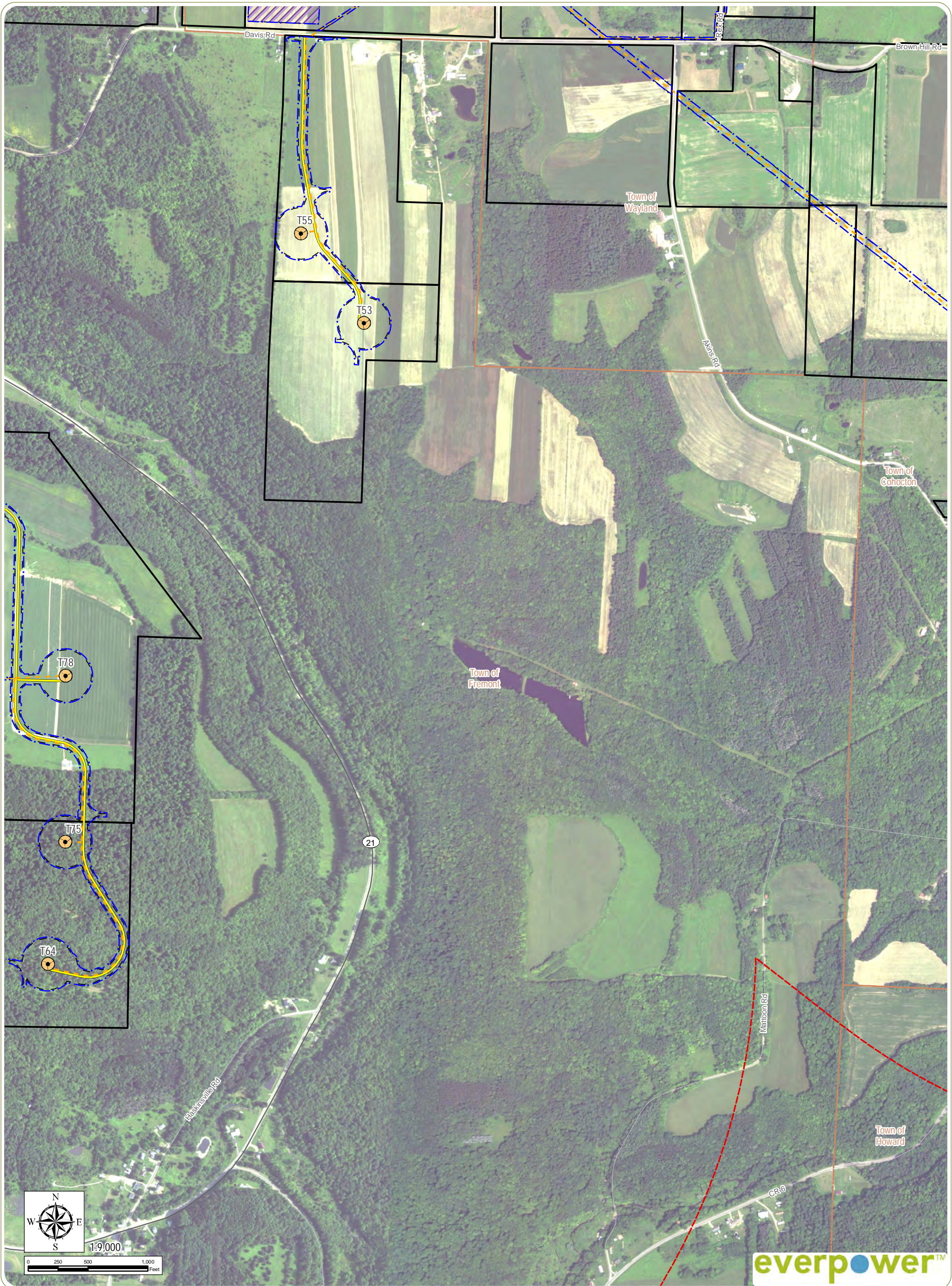
1	2	3	4
5	6	7	8
9	10	11	12
13	14	15	16
17	18	19	20
21	22	23	24
25	26	27	28
29	30	31	32
33	34	35	36

Sheet 17 of 33



Notes: 1. Basemap: USDA NAIP "2015 New York 0.5m" orthoimagery map service. 2. This map was generated in ArcMap on November 21, 2017. 3. This is a color graphic. Reproduction in grayscale may misrepresent the data.





**Baron Winds Project**  
 Towns of Cohocton, Dansville, Fremont, and  
 Wayland - Steuben County, New York  
 Article 10 Application  
 Figure 4-9: Aerial Photography Overlay

- Wind Turbine
- Permanent Met Tower
- Buried Collection Line
- Overhead Collection Line
- Access Road
- POI Substation
- Collector Substation
- O&M Building
- Laydown Yard
- 1-Mile Facility Buffer
- Limit of Soil Disturbance
- Limit of Vegetation Clearing
- Facility Site
- County Boundary
- City/Village Boundary
- Town Boundary

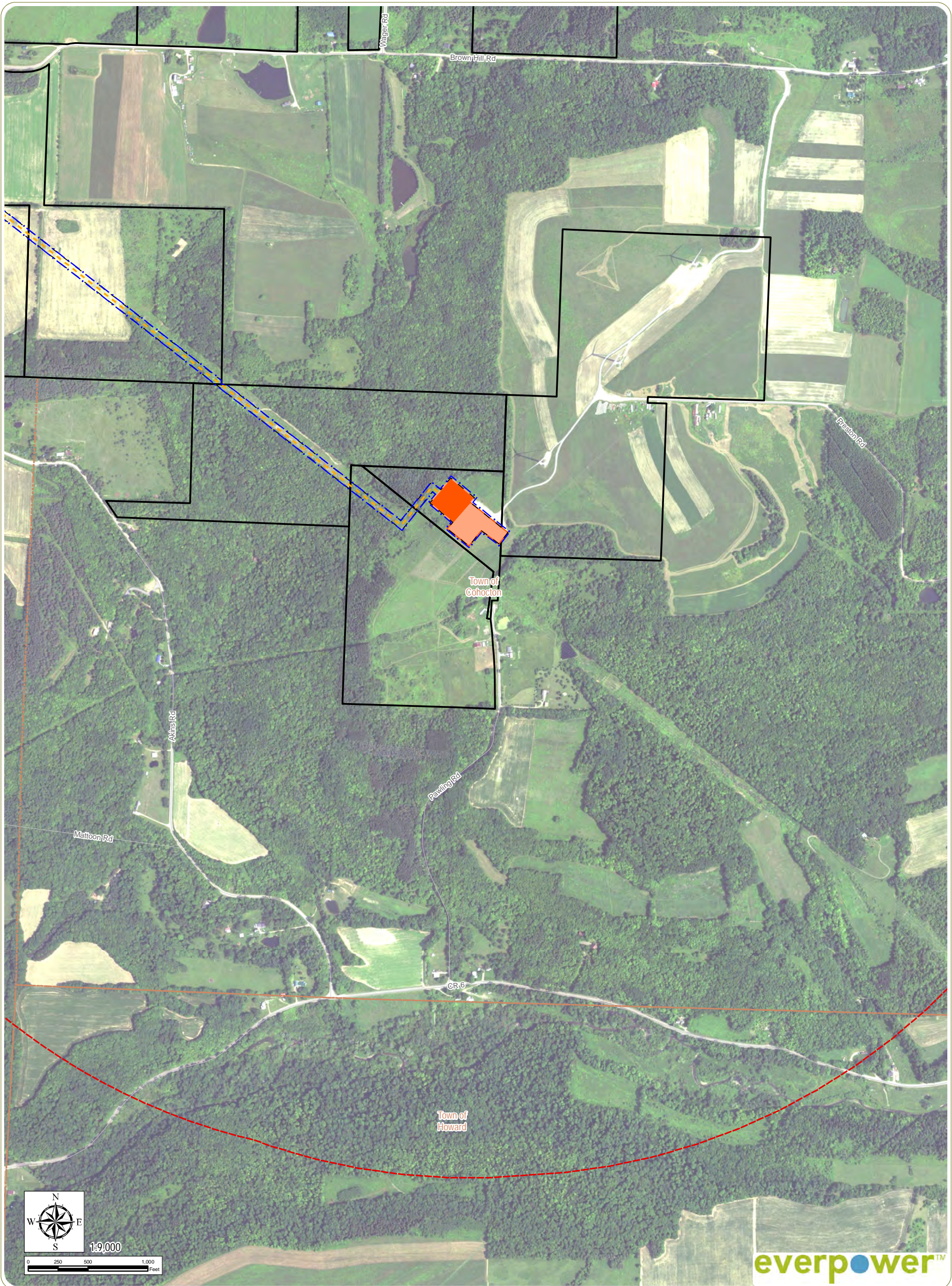
1	2	3	4
5	6	7	8
9	10	11	12
13	14	15	16
17	18	19	20
21	22	23	24
25	26	27	28
29	30	31	32
33	34	35	36

Sheet 18 of 33



Notes: 1. Basemap: USDA NAIP "2015 New York 0.5m" orthoimagery map service. 2. This map was generated in ArcMap on November 21, 2017. 3. This is a color graphic. Reproduction in grayscale may misrepresent the data.





**Baron Winds Project**  
 Towns of Cohocton, Dansville, Fremont, and  
 Wayland - Steuben County, New York

Article 10 Application  
 Figure 4-9: Aerial Photography Overlay

- Wind Turbine
- POI Substation
- Limit of Soil Disturbance
- Permanent Met Tower
- Collector Substation
- Limit of Vegetation Clearing
- Buried Collection Line
- O&M Building
- Facility Site
- Overhead Collection Line
- Laydown Yard
- County Boundary
- Access Road
- 1-Mile Facility Buffer
- City/Village Boundary
- Town Boundary

1	2	3	4
5	6	7	8
9	10	11	12
13	14	15	16
17	18	19	20
21	22	23	24
25	26	27	28
29	30	31	32
33	34	35	36

Sheet 19 of 33

















Notes: 1. Basemap: USDA NAIP "2015 New York 0.5m" orthoimagery map service. 2. This map was generated in ArcMap on November 21, 2017. 3. This is a color graphic. Reproduction in grayscale may misrepresent the data.







**Baron Winds Project**  
 Towns of Cohocton, Dansville, Fremont, and  
 Wayland - Steuben County, New York  
 Article 10 Application  
 Figure 4-9: Aerial Photography Overlay

-  Wind Turbine
-  Permanent Met Tower
-  Buried Collection Line
-  Overhead Collection Line
-  Access Road
-  POI Substation
-  Collector Substation
-  O&M Building
-  Laydown Yard
-  1-Mile Facility Buffer
-  Limit of Soil Disturbance
-  Limit of Vegetation Clearing
-  Facility Site
-  County Boundary
-  City/Village Boundary
-  Town Boundary

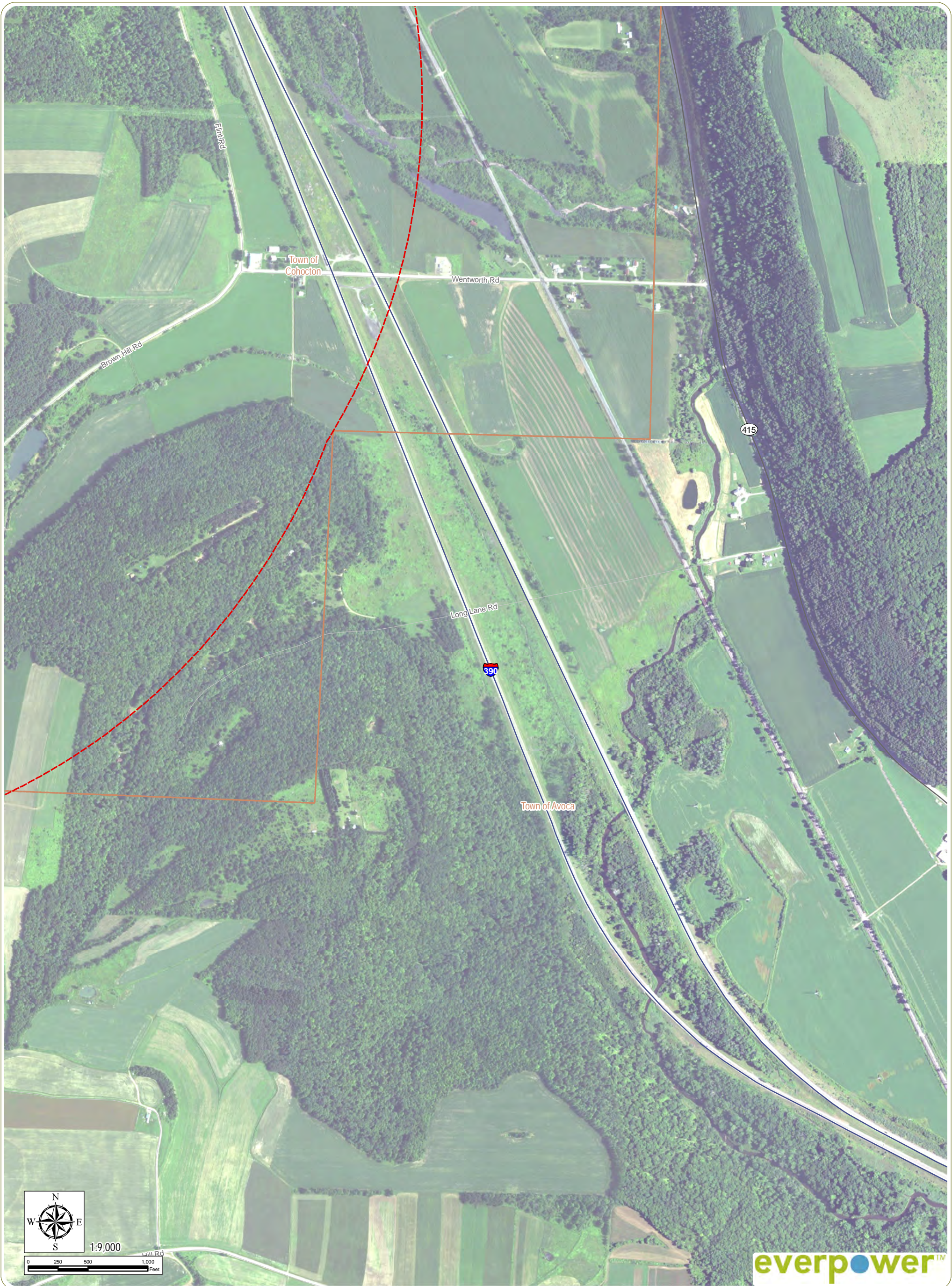
1	2	3	4
5	6	7	8
9	10	11	12
13	14	15	16
17	18	19	20
21	22	23	24
25	26	27	28
29	30	31	32
33			

Sheet 20 of 33



Notes: 1. Basemap: USDA NAIP "2015 New York 0.5m" orthoimagery map service. 2. This map was generated in ArcMap on November 21, 2017. 3. This is a color graphic. Reproduction in grayscale may misrepresent the data.





**Baron Winds Project**  
 Towns of Cohocton, Dansville, Fremont, and  
 Wayland - Steuben County, New York  
 Article 10 Application  
 Figure 4-9: Aerial Photography Overlay

- Wind Turbine
- Permanent Met Tower
- Buried Collection Line
- Overhead Collection Line
- Access Road
- POI Substation
- Collector Substation
- O&M Building
- Laydown Yard
- 1-Mile Facility Buffer
- Limit of Soil Disturbance
- Limit of Vegetation Clearing
- Facility Site
- County Boundary
- City/Village Boundary
- Town Boundary

1	2	3	4
5	6	7	8
9	10	11	12
13	14	15	16
17	18	19	20
21	22	23	24
25	26	27	28
29	30	31	32
33	34	35	36

Sheet 21 of 33



Notes: 1. Basemap: USDA NAIP "2015 New York 0.5m" orthoimagery map service. 2. This map was generated in ArcMap on November 21, 2017. 3. This is a color graphic. Reproduction in grayscale may misrepresent the data.





**Baron Winds Project**  
 Towns of Cohocton, Dansville, Fremont, and  
 Wayland - Steuben County, New York  
 Article 10 Application  
 Figure 4-9: Aerial Photography Overlay

- Wind Turbine
- POI Substation
- Limit of Soil Disturbance
- Permanent Met Tower
- Collector Substation
- Limit of Vegetation Clearing
- Buried Collection Line
- O&M Building
- Facility Site
- Overhead Collection Line
- Laydown Yard
- County Boundary
- Access Road
- 1-Mile Facility Buffer
- City/Village Boundary
- Town Boundary

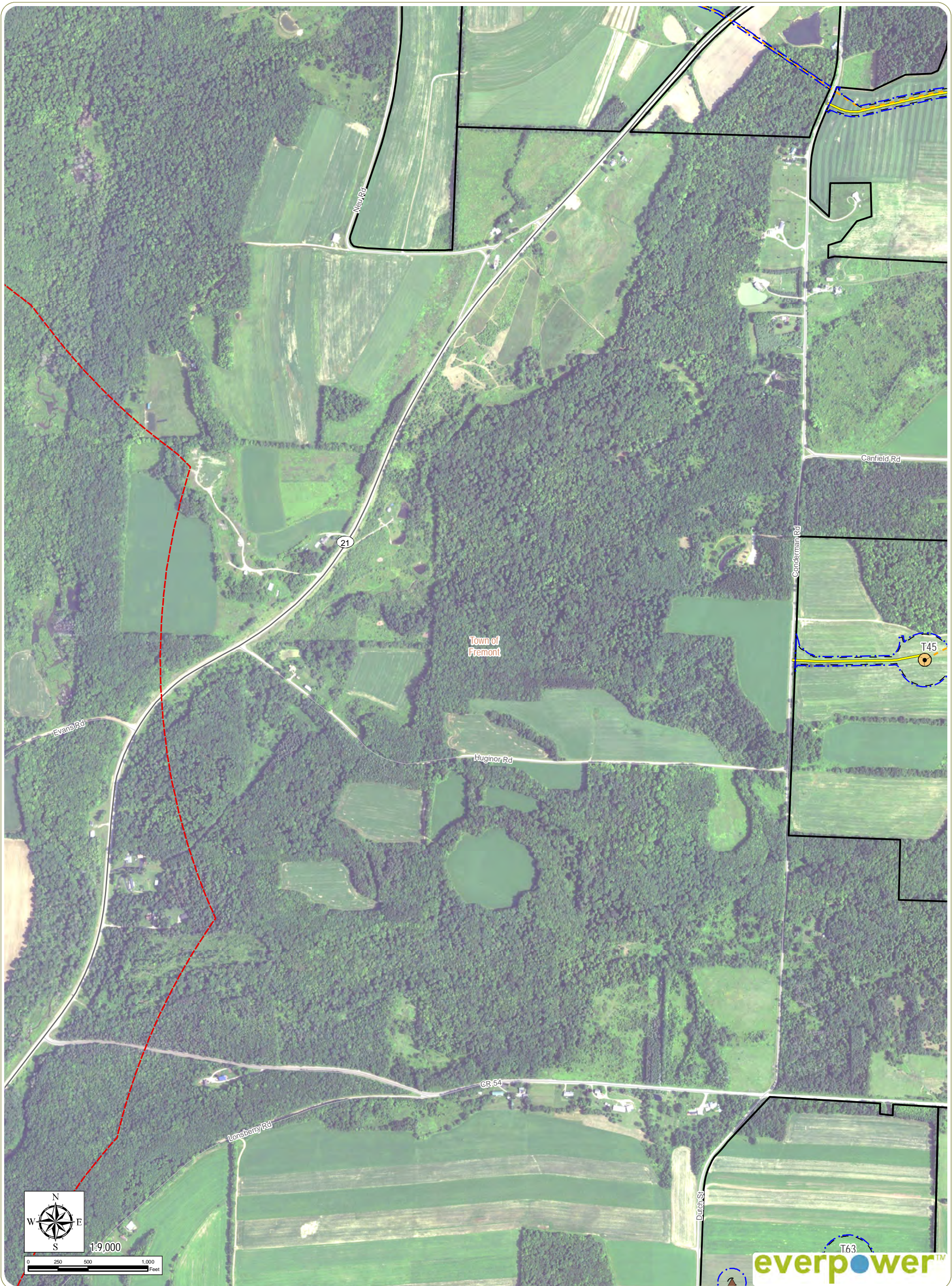
1	2	3	4
5	6	7	8
9	10	11	12
13	14	15	16
17	18	19	20
21	22	23	24
25	26	27	28
29	30	31	32
33			

Sheet 22 of 33



Notes: 1. Basemap: USDA NAIP "2015 New York 0.5m" orthoimagery map service. 2. This map was generated in ArcMap on November 21, 2017. 3. This is a color graphic. Reproduction in grayscale may misrepresent the data.





**Baron Winds Project**  
 Towns of Cohocton, Dansville, Fremont, and  
 Wayland - Steuben County, New York

**Article 10 Application**  
 Figure 4-9: Aerial Photography Overlay

- Wind Turbine
- POI Substation
- Limit of Soil Disturbance
- Permanent Met Tower
- Collector Substation
- Limit of Vegetation Clearing
- Buried Collection Line
- O&M Building
- Facility Site
- Overhead Collection Line
- Laydown Yard
- County Boundary
- Access Road
- 1-Mile Facility Buffer
- City/Village Boundary
- Town Boundary

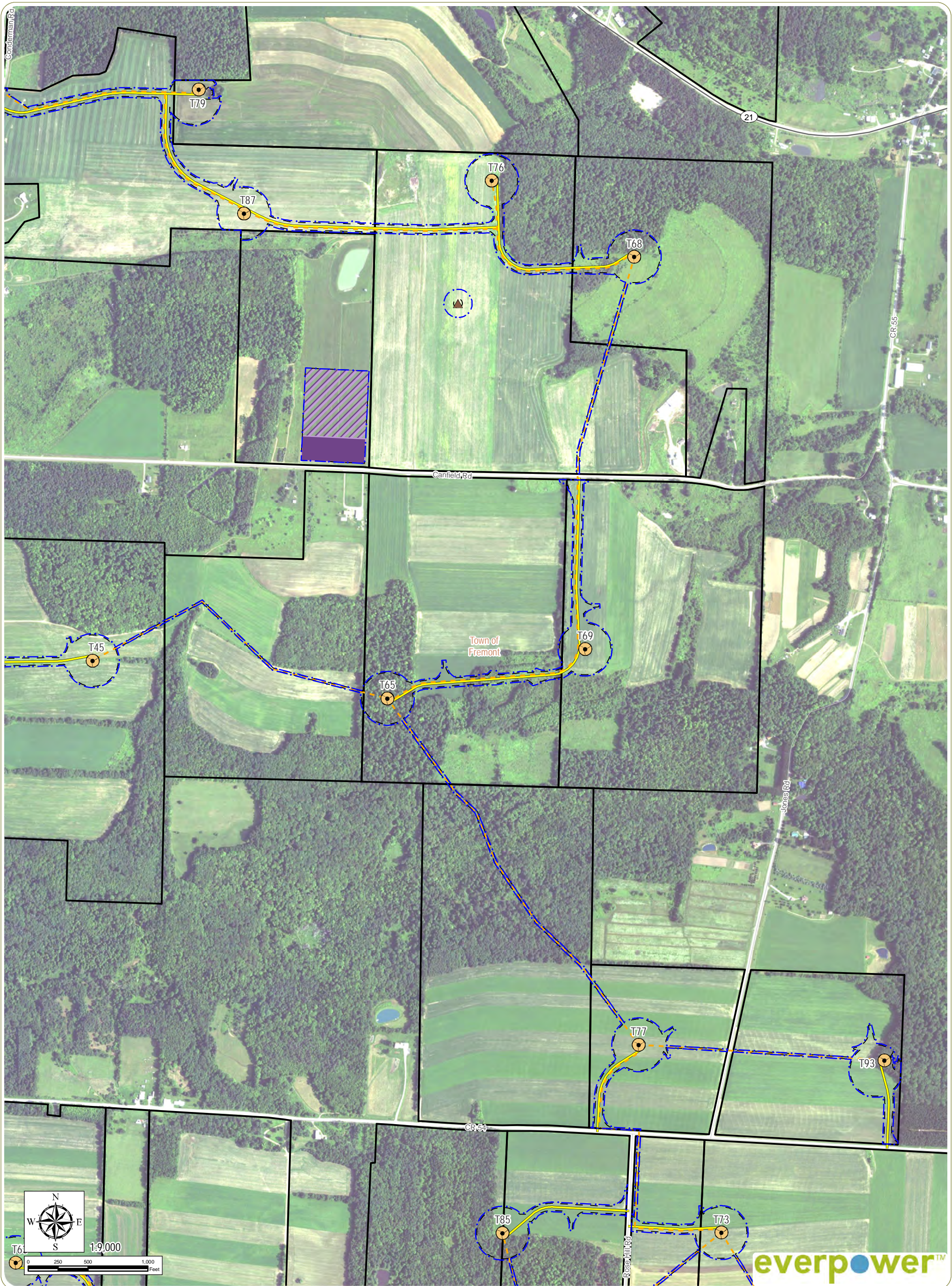
1	2	3	4
5	6	7	8
9	10	11	12
13	14	15	16
17	18	19	20
21	22	23	24
25	26	27	28
29	30	31	32
33			

Sheet 23 of 33



Notes: 1. Basemap: USDA NAIP "2015 New York 0.5m" orthoimagery map service. 2. This map was generated in ArcMap on November 21, 2017. 3. This is a color graphic. Reproduction in grayscale may misrepresent the data.





**Baron Winds Project**  
 Towns of Cohocton, Dansville, Fremont, and  
 Wayland - Steuben County, New York

Article 10 Application  
 Figure 4-9: Aerial Photography Overlay

- Wind Turbine
- POI Substation
- Limit of Soil Disturbance
- Permanent Met Tower
- Collector Substation
- Limit of Vegetation Clearing
- Buried Collection Line
- O&M Building
- Facility Site
- Overhead Collection Line
- Laydown Yard
- County Boundary
- Access Road
- 1-Mile Facility Buffer
- City/Village Boundary
- Town Boundary

1	2	3	4
5	6	7	8
9	10	11	12
13	14	15	16
17	18	19	20
21	22	23	24
25	26	27	28
29	30	31	32
33	34	35	36

Sheet 24 of 33

Notes: 1. Basemap: USDA NAIP "2015 New York 0.5m" orthoimagery map service. 2. This map was generated in ArcMap on November 21, 2017. 3. This is a color graphic. Reproduction in grayscale may misrepresent the data.







**Baron Winds Project**  
 Towns of Cohocton, Dansville, Fremont, and  
 Wayland - Steuben County, New York

Article 10 Application  
 Figure 4-9: Aerial Photography Overlay

- Wind Turbine
- POI Substation
- Limit of Soil Disturbance
- Permanent Met Tower
- Collector Substation
- Limit of Vegetation Clearing
- Buried Collection Line
- O&M Building
- Facility Site
- Overhead Collection Line
- Laydown Yard
- County Boundary
- Access Road
- 1-Mile Facility Buffer
- City/Village Boundary
- Town Boundary

1	2	3	4
5	6	7	8
9	10	11	12
13	14	15	16
17	18	19	20
21	22	23	24
25	26	27	28
29	30	31	32
33			

Sheet 25 of 33



Notes: 1. Basemap: USDA NAIP "2015 New York 0.5m" orthoimagery map service. 2. This map was generated in ArcMap on November 21, 2017. 3. This is a color graphic. Reproduction in grayscale may misrepresent the data.





**Baron Winds Project**  
 Towns of Cohocton, Dansville, Fremont, and  
 Wayland - Steuben County, New York  
 Article 10 Application  
 Figure 4-9: Aerial Photography Overlay

- Wind Turbine
- Permanent Met Tower
- Buried Collection Line
- Overhead Collection Line
- Access Road
- POI Substation
- Collector Substation
- O&M Building
- Laydown Yard
- 1-Mile Facility Buffer
- Limit of Soil Disturbance
- Limit of Vegetation Clearing
- Facility Site
- County Boundary
- City/Village Boundary
- Town Boundary

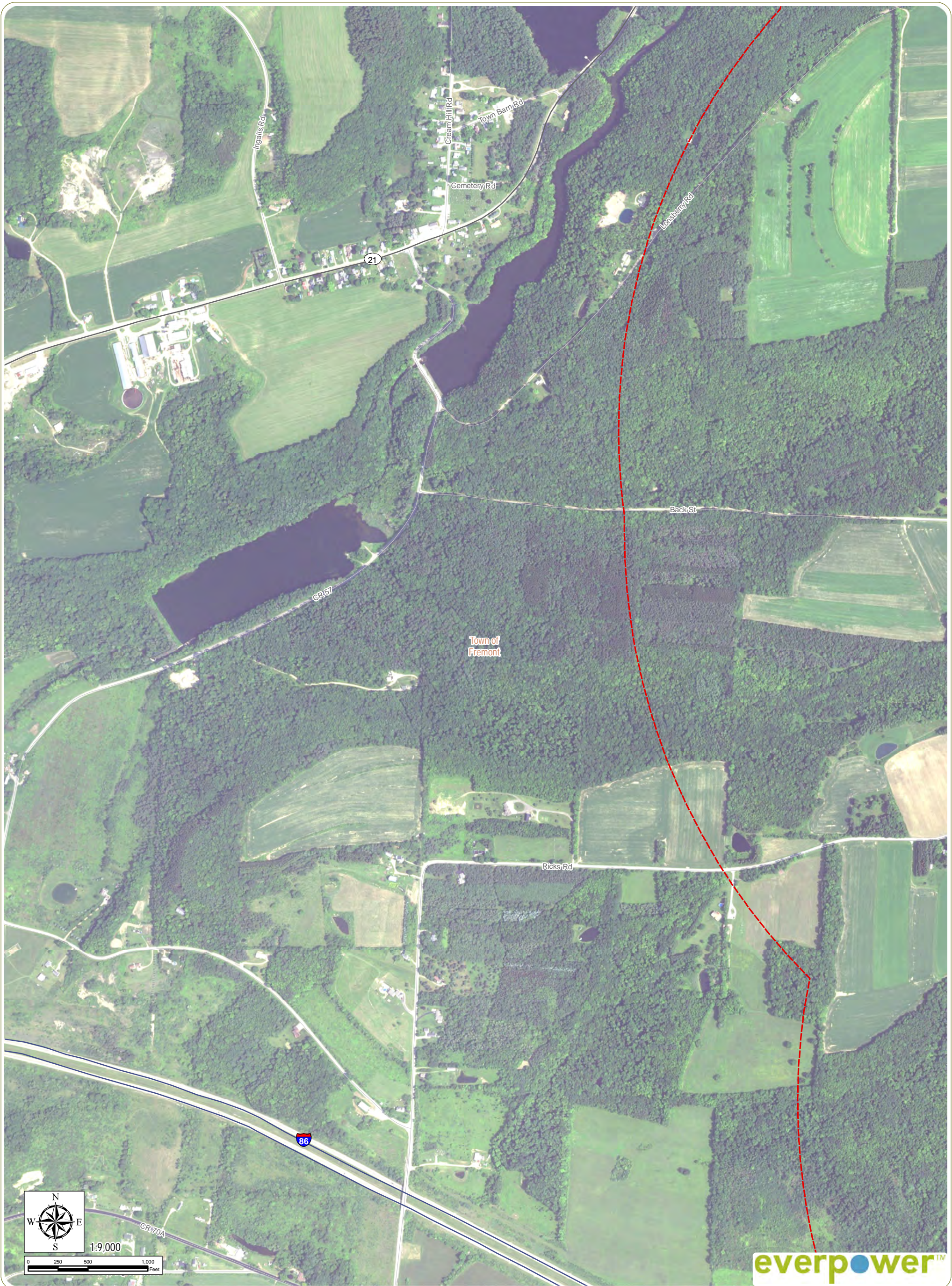
1	2	3	4
5	6	7	8
9	10	11	12
13	14	15	16
17	18	19	20
21	22	23	24
25	26	27	28
29	30	31	32
33			

Sheet 26 of 33

Notes: 1. Basemap: USDA NAIP "2015 New York 0.5m" orthoimagery map service. 2. This map was generated in ArcMap on November 21, 2017. 3. This is a color graphic. Reproduction in grayscale may misrepresent the data.







**Baron Winds Project**  
 Towns of Cohocton, Dansville, Fremont, and  
 Wayland - Steuben County, New York  
 Article 10 Application  
 Figure 4-9: Aerial Photography Overlay

- Wind Turbine
- Permanent Met Tower
- Buried Collection Line
- Overhead Collection Line
- Access Road
- POI Substation
- Collector Substation
- O&M Building
- Laydown Yard
- 1-Mile Facility Buffer
- Limit of Soil Disturbance
- Limit of Vegetation Clearing
- Facility Site
- County Boundary
- City/Village Boundary
- Town Boundary

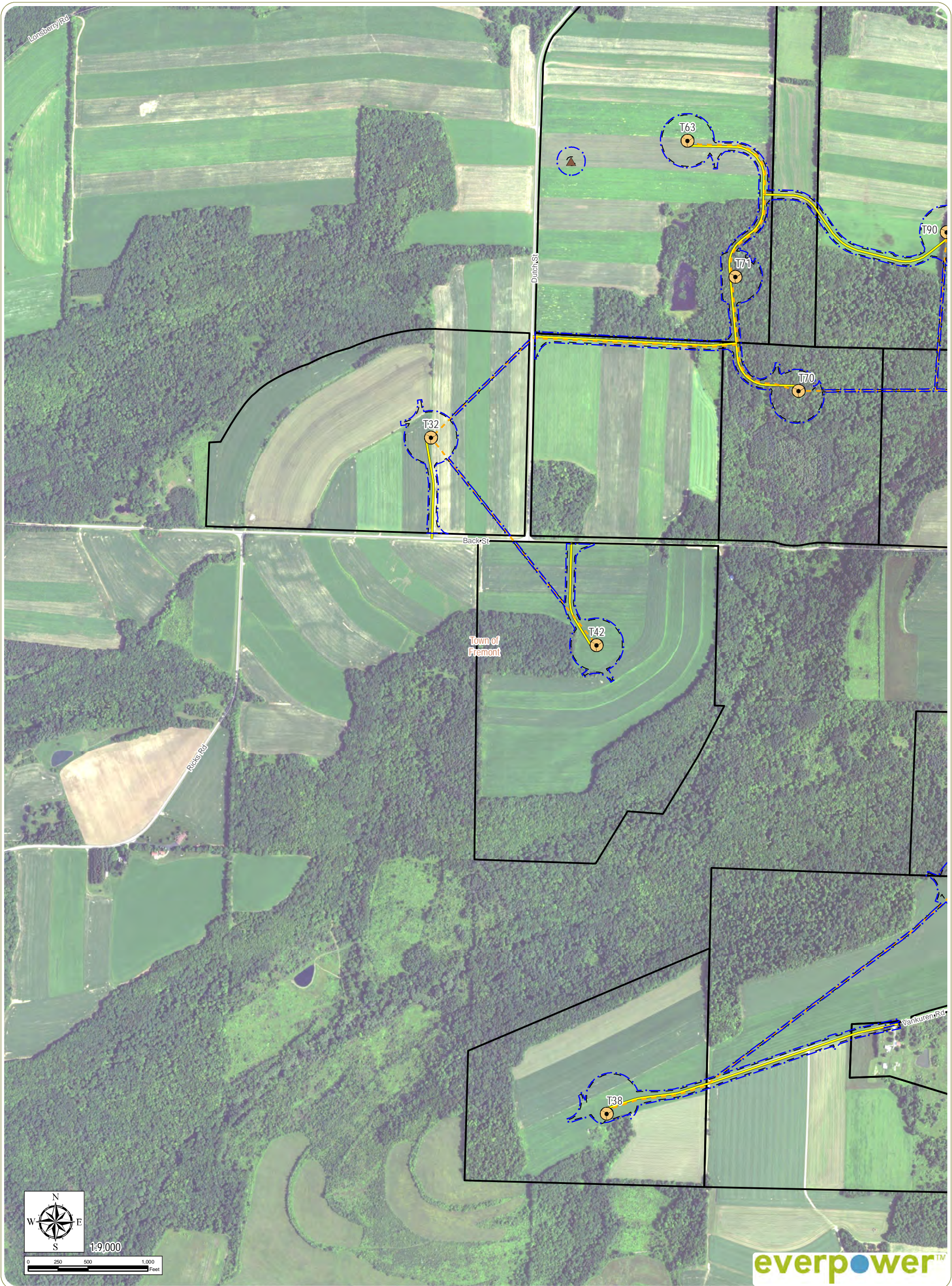
1	2	3	4
5	6	7	8
9	10	11	12
13	14	15	16
17	18	19	20
21	22	23	24
25	26	27	28
29	30	31	32
33			

Sheet 27 of 33





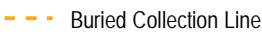
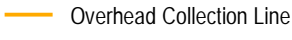

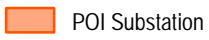


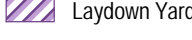



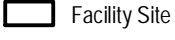
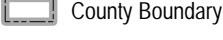

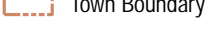
Notes: 1. Basemap: USDA NAIP "2015 New York 0.5m" orthoimagery map service. 2. This map was generated in ArcMap on November 21, 2017. 3. This is a color graphic. Reproduction in grayscale may misrepresent the data.





**Baron Winds Project**  
 Towns of Cohocton, Dansville, Fremont, and  
 Wayland - Steuben County, New York

Article 10 Application  
 Figure 4-9: Aerial Photography Overlay

-  Wind Turbine
-  Permanent Met Tower
-  Buried Collection Line
-  Overhead Collection Line
-  Access Road
-  POI Substation
-  Collector Substation
-  O&M Building
-  Laydown Yard
-  1-Mile Facility Buffer
-  Limit of Soil Disturbance
-  Limit of Vegetation Clearing
-  Facility Site
-  County Boundary
-  City/Village Boundary
-  Town Boundary

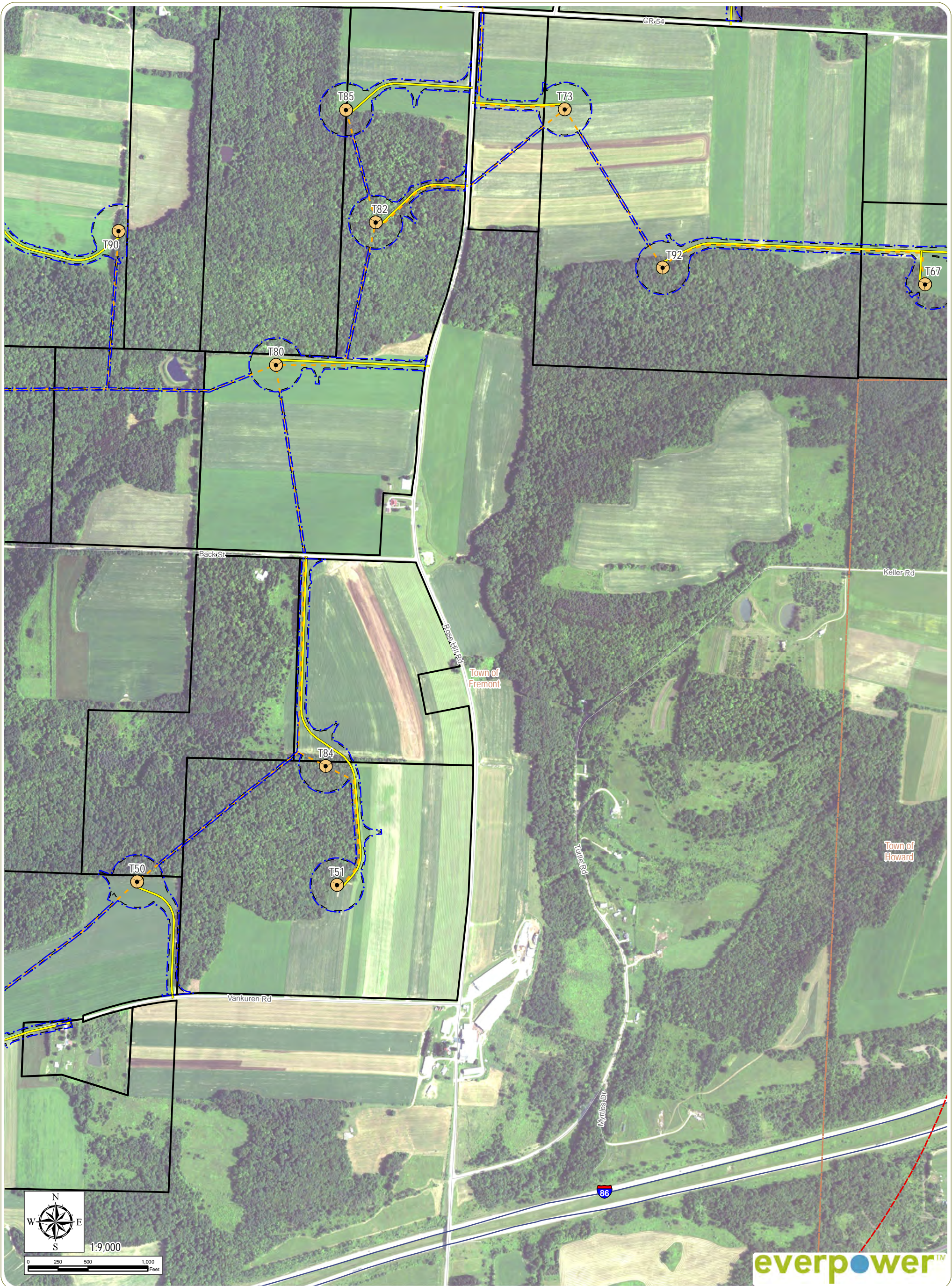
1	2	3	4
5	6	7	8
9	10	11	12
13	14	15	16
17	18	19	20
21	22	23	24
25	26	27	28
29	30	31	32
33			

Sheet 28 of 33

Notes: 1. Basemap: USDA NAIP "2015 New York 0.5m" orthoimagery map service. 2. This map was generated in ArcMap on November 21, 2017. 3. This is a color graphic. Reproduction in grayscale may misrepresent the data.







**Baron Winds Project**  
 Towns of Cohocton, Dansville, Fremont, and  
 Wayland - Steuben County, New York  
 Article 10 Application  
 Figure 4-9: Aerial Photography Overlay

- Wind Turbine
- Permanent Met Tower
- Buried Collection Line
- Overhead Collection Line
- Access Road
- POI Substation
- Collector Substation
- O&M Building
- Laydown Yard
- 1-Mile Facility Buffer
- Limit of Soil Disturbance
- Limit of Vegetation Clearing
- Facility Site
- County Boundary
- City/Village Boundary
- Town Boundary

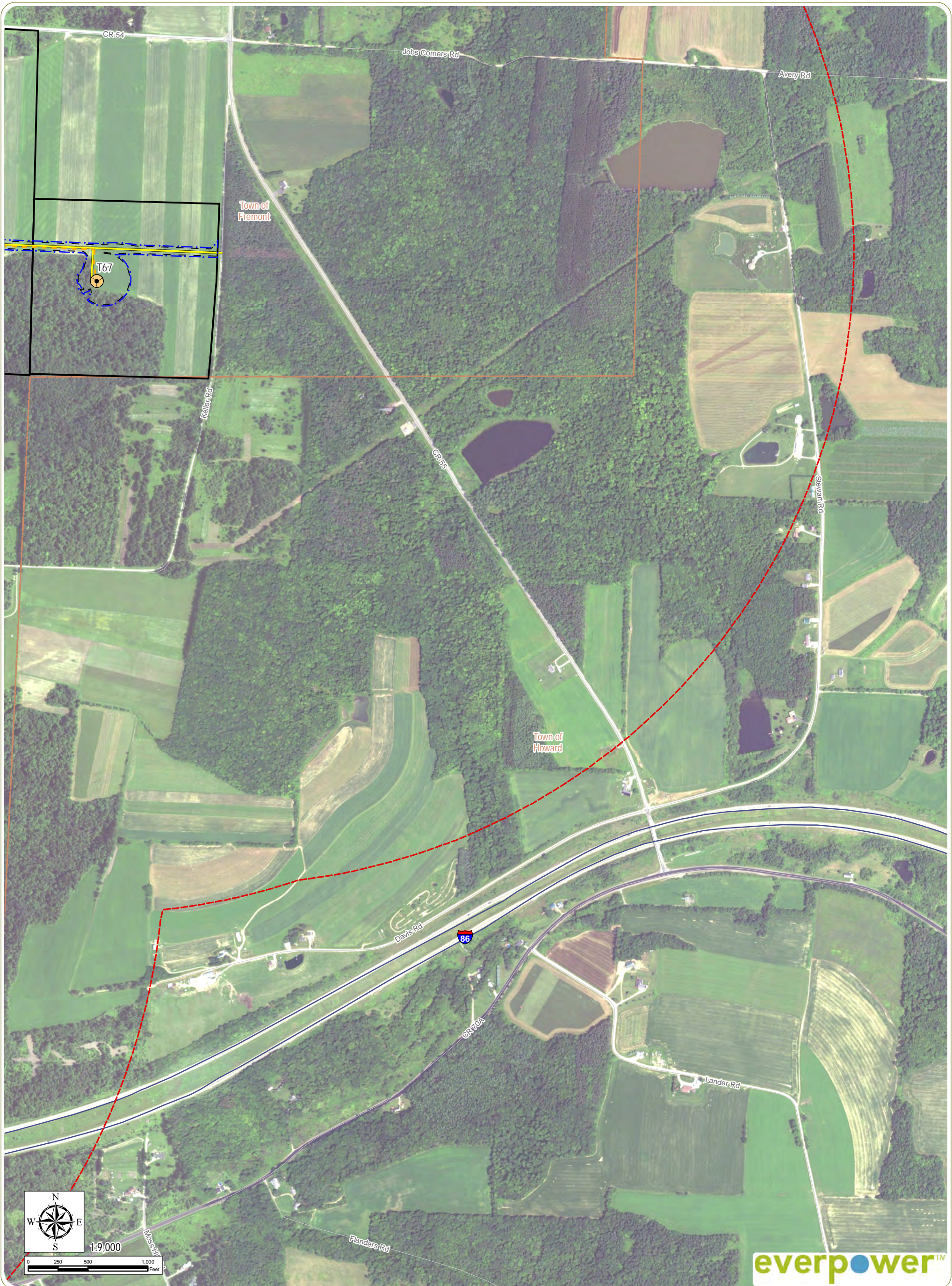
1	2	3	4
5	6	7	8
9	10	11	12
13	14	15	16
17	18	19	20
21	22	23	24
25	26	27	28
29	30	31	32
33	34	35	36

Sheet 29 of 33



Notes: 1. Basemap: USDA NAIP "2015 New York 0.5m" orthoimagery map service. 2. This map was generated in ArcMap on November 21, 2017. 3. This is a color graphic. Reproduction in grayscale may misrepresent the data.





**Baron Winds Project**  
 Towns of Cohocton, Dansville, Fremont, and  
 Wayland - Steuben County, New York

Article 10 Application  
 Figure 4-9: Aerial Photography Overlay

- Wind Turbine
- Permanent Met Tower
- Buried Collection Line
- Overhead Collection Line
- Access Road
- POI Substation
- Collector Substation
- O&M Building
- Laydown Yard
- 1-Mile Facility Buffer
- Limit of Soil Disturbance
- Limit of Vegetation Clearing
- Facility Site
- County Boundary
- City/Village Boundary
- Town Boundary

1	2	3	4
5	6	7	8
9	10	11	12
13	14	15	16
17	18	19	20
21	22	23	24
25	26	27	28
29	30	31	32
33			

Sheet 30 of 33

Notes: 1. Basemap: USDA NAIP "2015 New York 0.5m" orthoimagery map service. 2. This map was generated in ArcMap on November 21, 2017. 3. This is a color graphic. Reproduction in grayscale may misrepresent the data.





**Baron Winds Project**  
 Towns of Cohocton, Dansville, Fremont, and  
 Wayland - Steuben County, New York

Article 10 Application  
 Figure 4-9: Aerial Photography Overlay

- Wind Turbine
- POI Substation
- Limit of Soil Disturbance
- Permanent Met Tower
- Collector Substation
- Limit of Vegetation Clearing
- Buried Collection Line
- O&M Building
- Facility Site
- Overhead Collection Line
- Laydown Yard
- County Boundary
- Access Road
- 1-Mile Facility Buffer
- City/Village Boundary
- Town Boundary

1	2	3	4
5	6	7	8
9	10	11	12
13	14	15	16
17	18	19	20
21	22	23	24
25	26	27	28
29	30	31	32
33			

Sheet 31 of 33



Notes: 1. Basemap: USDA NAIP "2015 New York 0.5m" orthoimagery map service. 2. This map was generated in ArcMap on November 21, 2017. 3. This is a color graphic. Reproduction in grayscale may misrepresent the data.





**Baron Winds Project**  
 Towns of Cohocton, Dansville, Fremont, and  
 Wayland - Steuben County, New York

Article 10 Application  
 Figure 4-9: Aerial Photography Overlay

- Wind Turbine
- POI Substation
- Limit of Soil Disturbance
- Permanent Met Tower
- Collector Substation
- Limit of Vegetation Clearing
- Buried Collection Line
- O&M Building
- Facility Site
- Overhead Collection Line
- Laydown Yard
- County Boundary
- Access Road
- 1-Mile Facility Buffer
- City/Village Boundary
- Town Boundary

1	2	3	4
5	6	7	8
9	10	11	12
13	14	15	16
17	18	19	20
21	22	23	24
25	26	27	28
29	30	31	32
33	34	35	36

Sheet 32 of 33



Notes: 1. Basemap: USDA NAIP "2015 New York 0.5m" orthoimagery map service. 2. This map was generated in ArcMap on November 21, 2017. 3. This is a color graphic. Reproduction in grayscale may misrepresent the data.





**Baron Winds Project**  
 Towns of Cohocton, Dansville, Fremont, and  
 Wayland - Steuben County, New York  
 Article 10 Application  
 Figure 4-9: Aerial Photography Overlay

- Wind Turbine
- POI Substation
- Limit of Soil Disturbance
- Permanent Met Tower
- Collector Substation
- Limit of Vegetation Clearing
- Buried Collection Line
- O&M Building
- Facility Site
- Overhead Collection Line
- Laydown Yard
- County Boundary
- Access Road
- 1-Mile Facility Buffer
- City/Village Boundary
- Town Boundary

1	2	3	4
5	6	7	8
9	10	11	12
13	14	15	16
17	18	19	20
21	22	23	24
25	26	27	28
29	30	31	32
33			

Sheet 33 of 33

Notes: 1. Basemap: USDA NAIP "2015 New York 0.5m" orthoimagery map service. 2. This map was generated in ArcMap on November 21, 2017. 3. This is a color graphic. Reproduction in grayscale may misrepresent the data.

